

Beilage zu Spieker Heft 10, Münster 1959

Abbildungen Nr. 39 — 74

Kreis	Nr.	Kreis	Nr.
Ahaus	44	Lüdinghausen	48
Altena	71	Meschede	56
Arnsberg	72	Minden	41
Beckum	63	Münster	62
Bielefeld	57	Olpe	73
Bochum	68	Paderborn	52
Borken	45	Recklinghausen	46
Brilon	54	Siegen	74
Büren	53	Soest	65
Coesfeld	47	Steinfurt	43
Dortmund	67	Tecklenburg	42
Ennepe-Ruhr	69	Unna	66
Halle	49	Warburg	61
Herford	58	Warendorf	50
Höxter	60	Wiedenbrück	51
Iserlohn	70	Wittgenstein	55
Lippe (Detmold und Lemgo)	59		
Lippstadt	64		
Lübbecke	40	Westfalen	39

Legende zu den Abbildungen siehe letztes Faltblatt

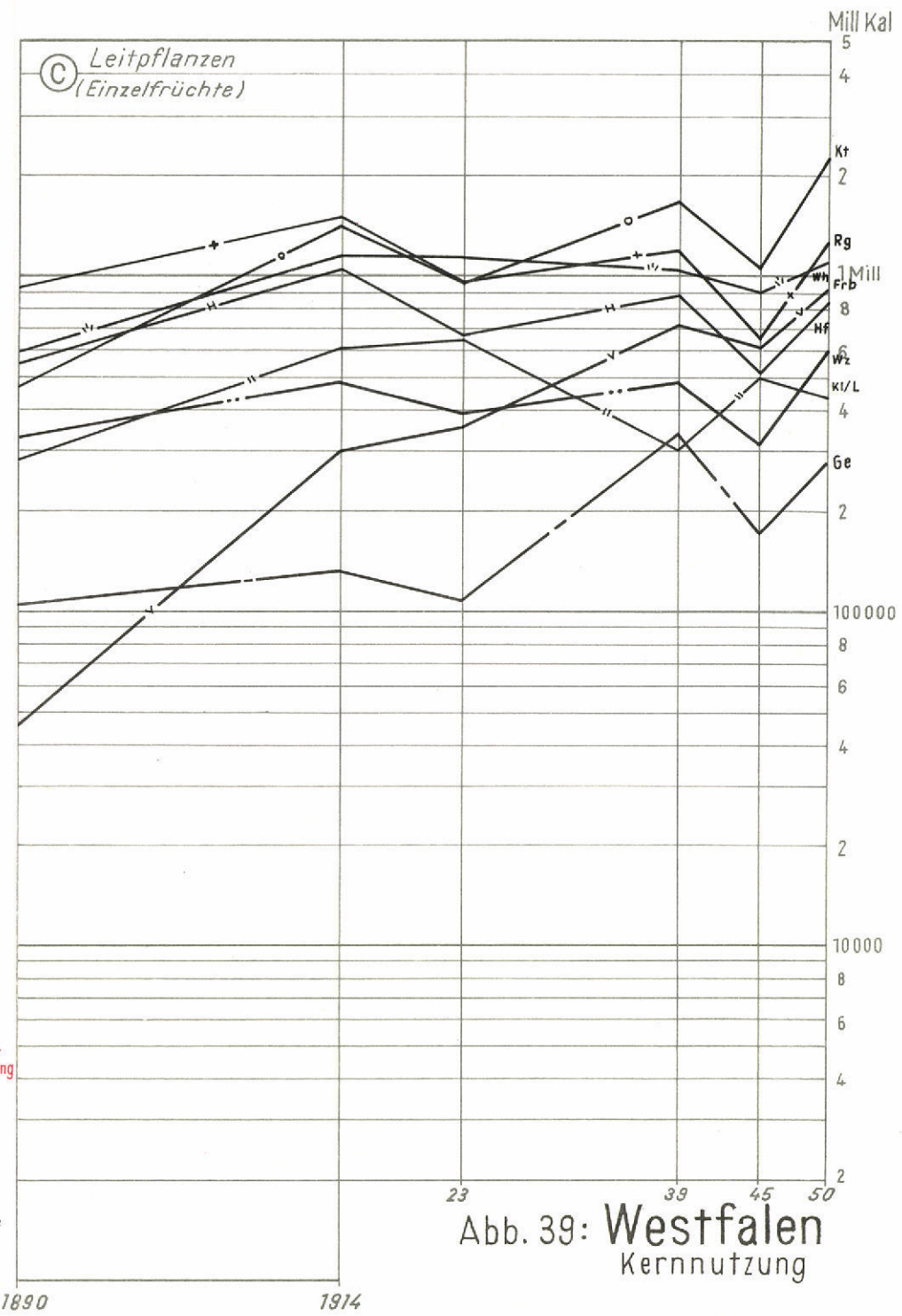
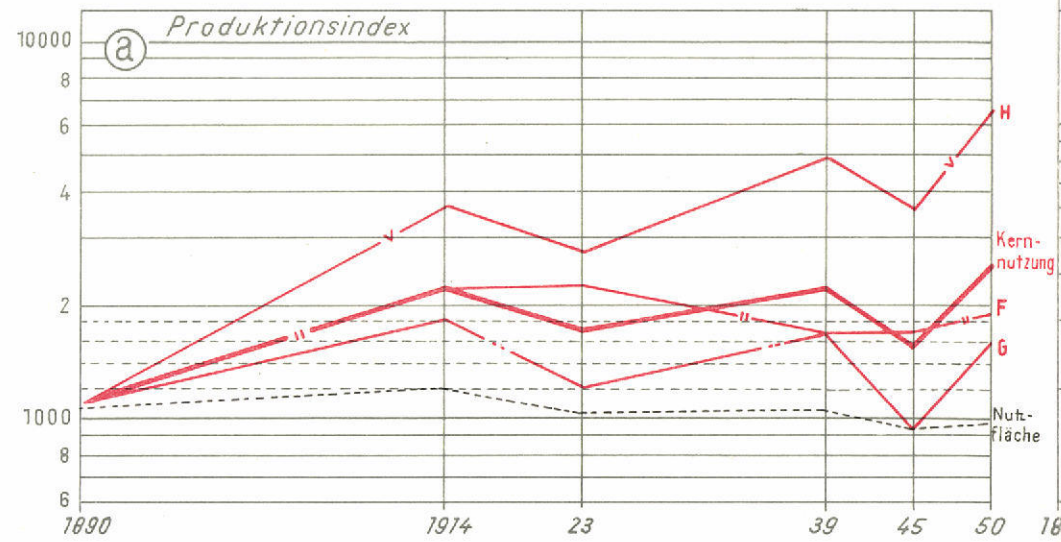
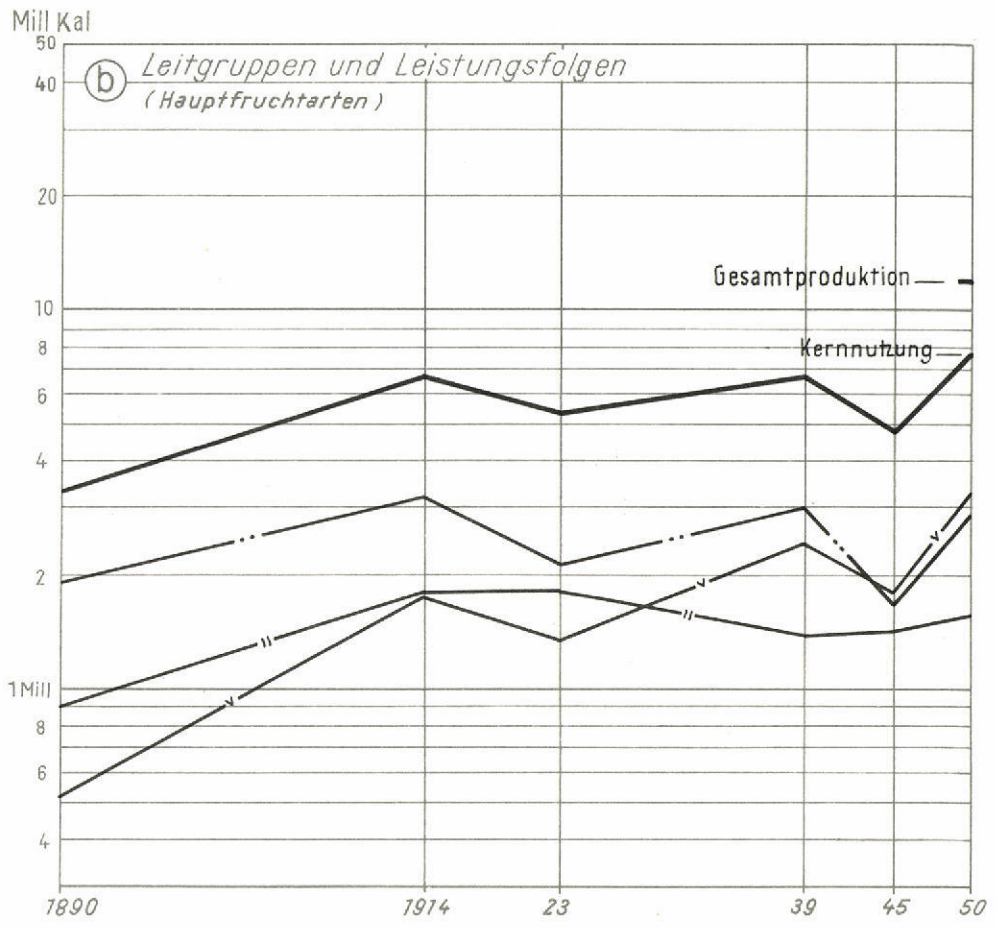


Abb. 39: Westfalen
Kernnutzung

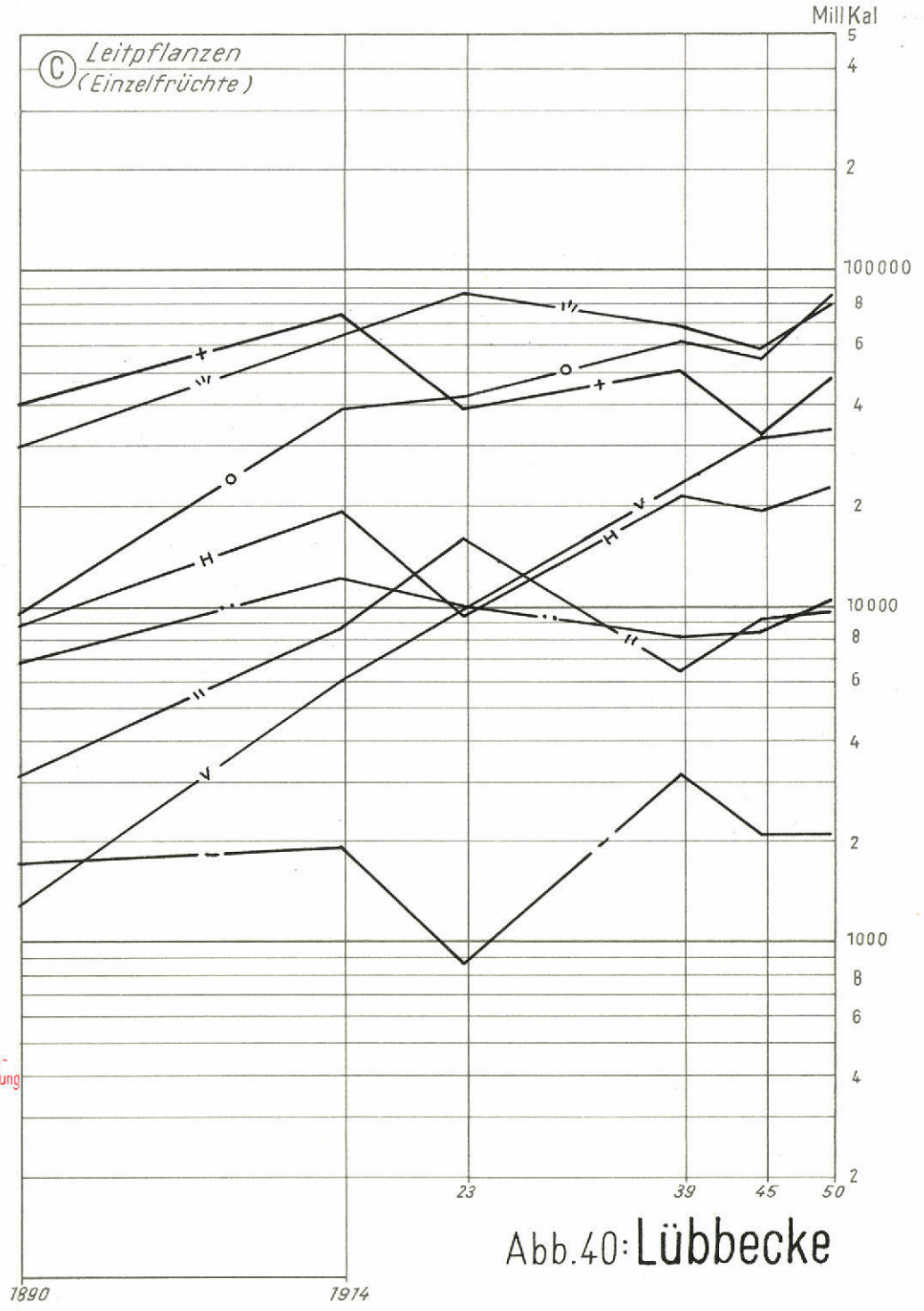
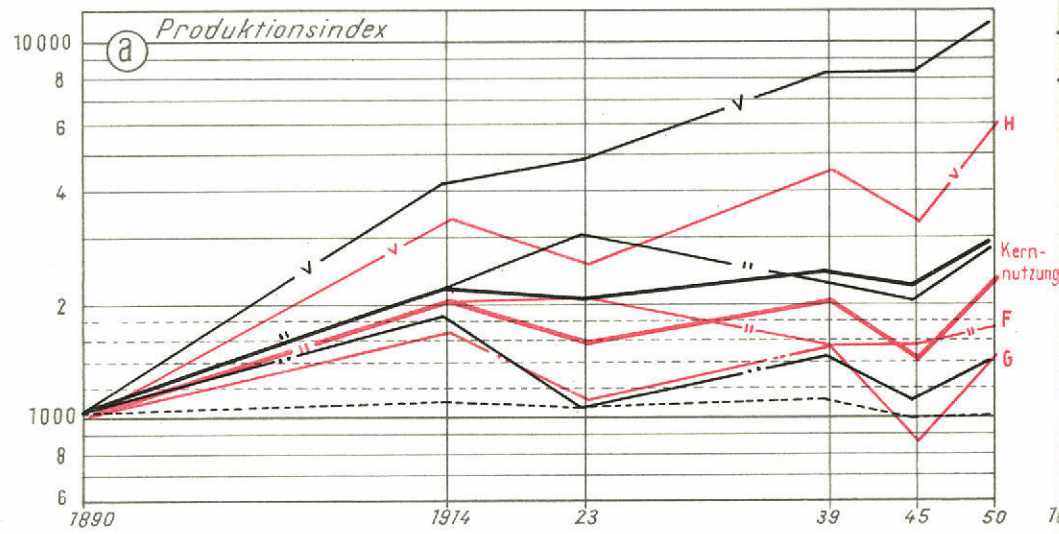
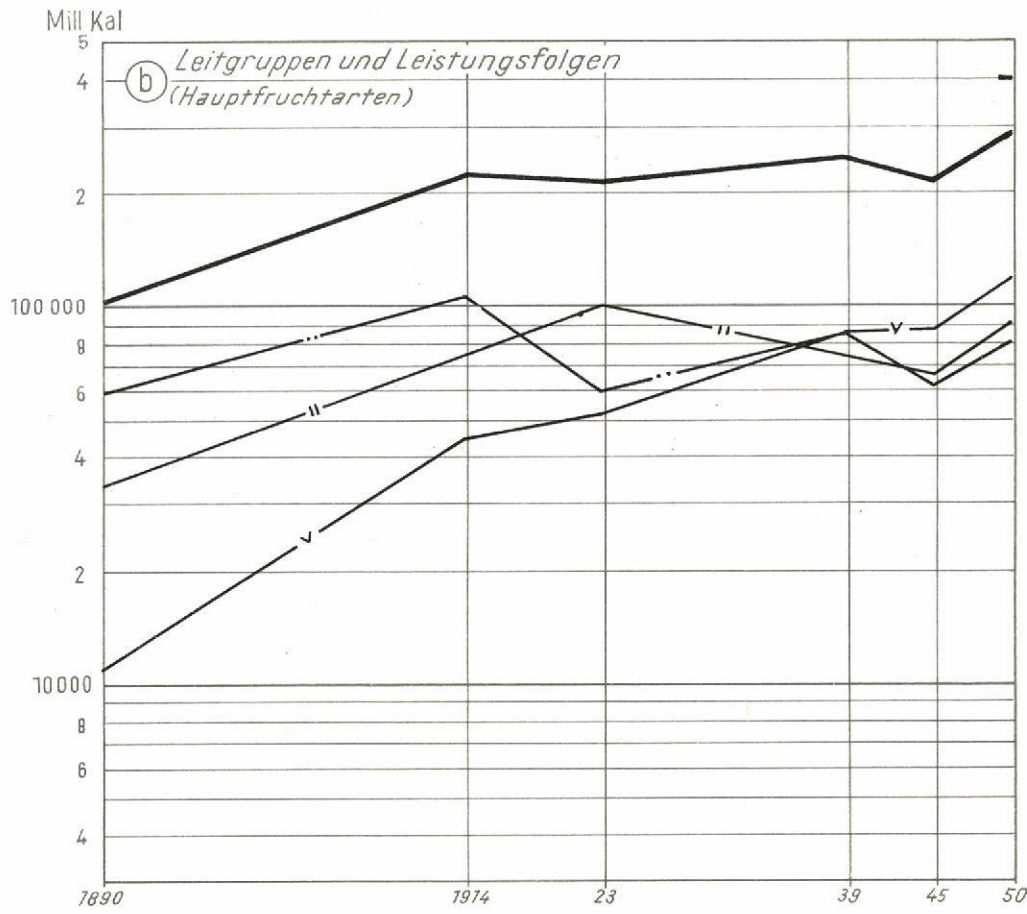


Abb.40: Lübecke

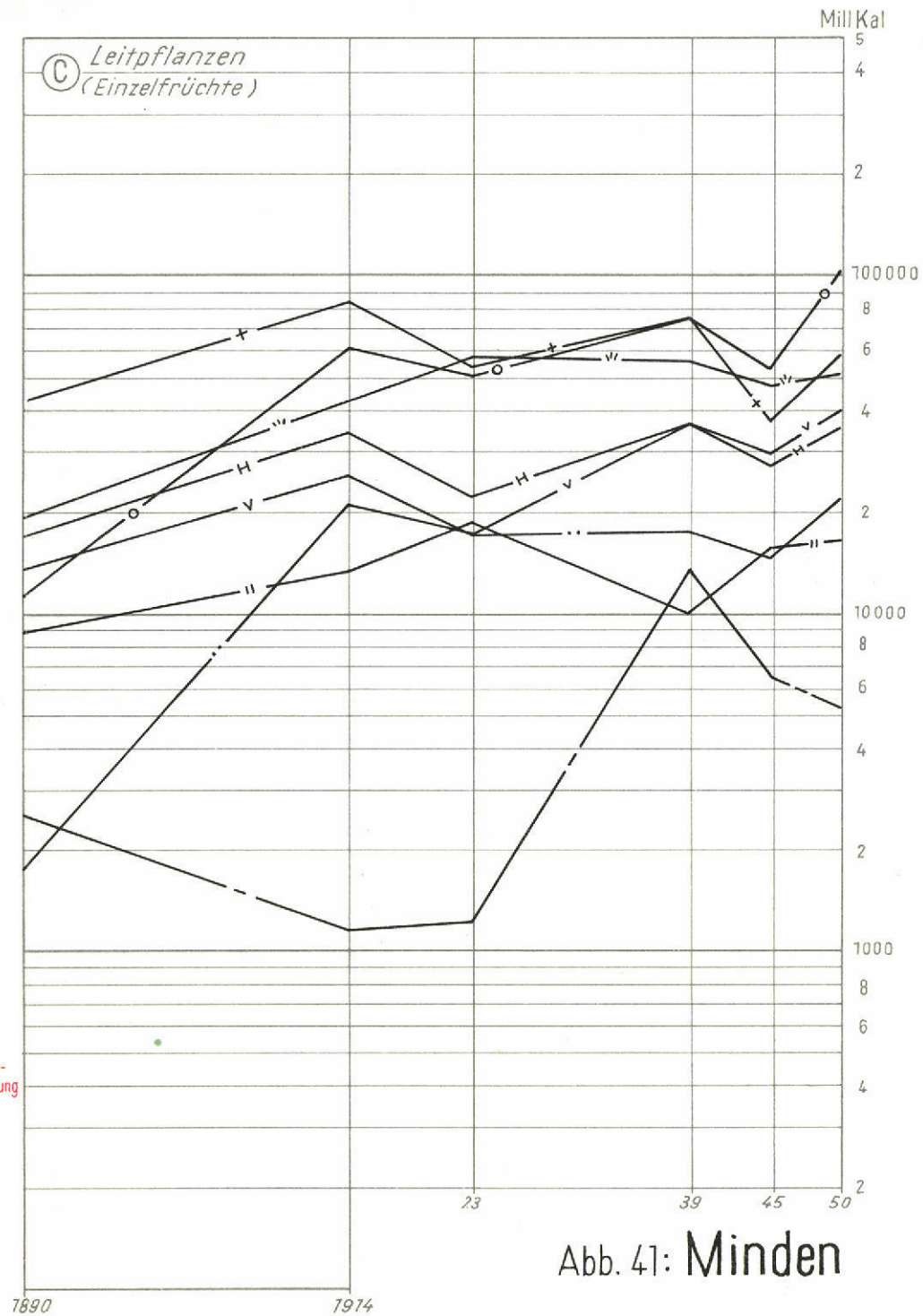
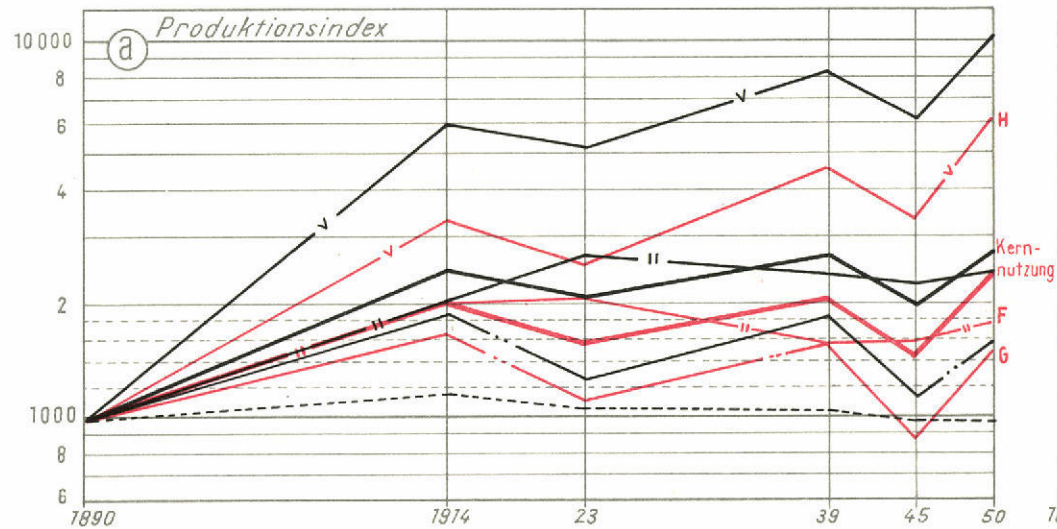
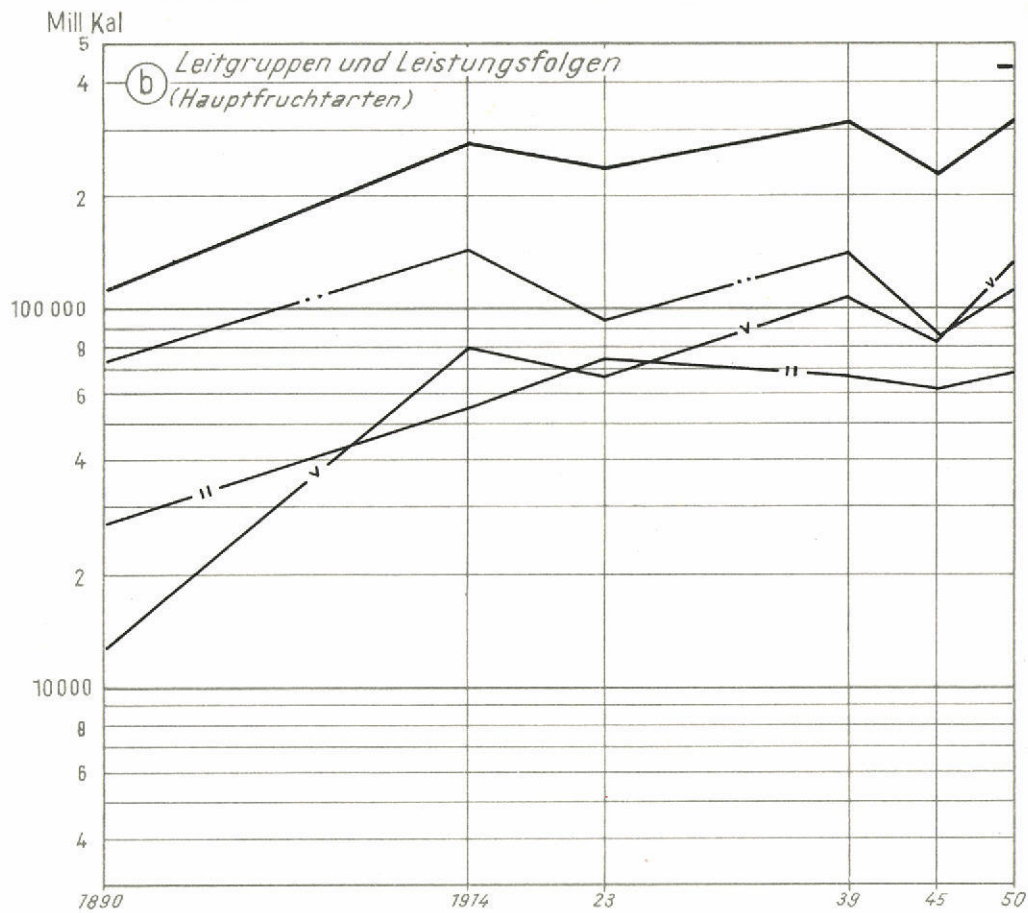


Abb. 41: Minden

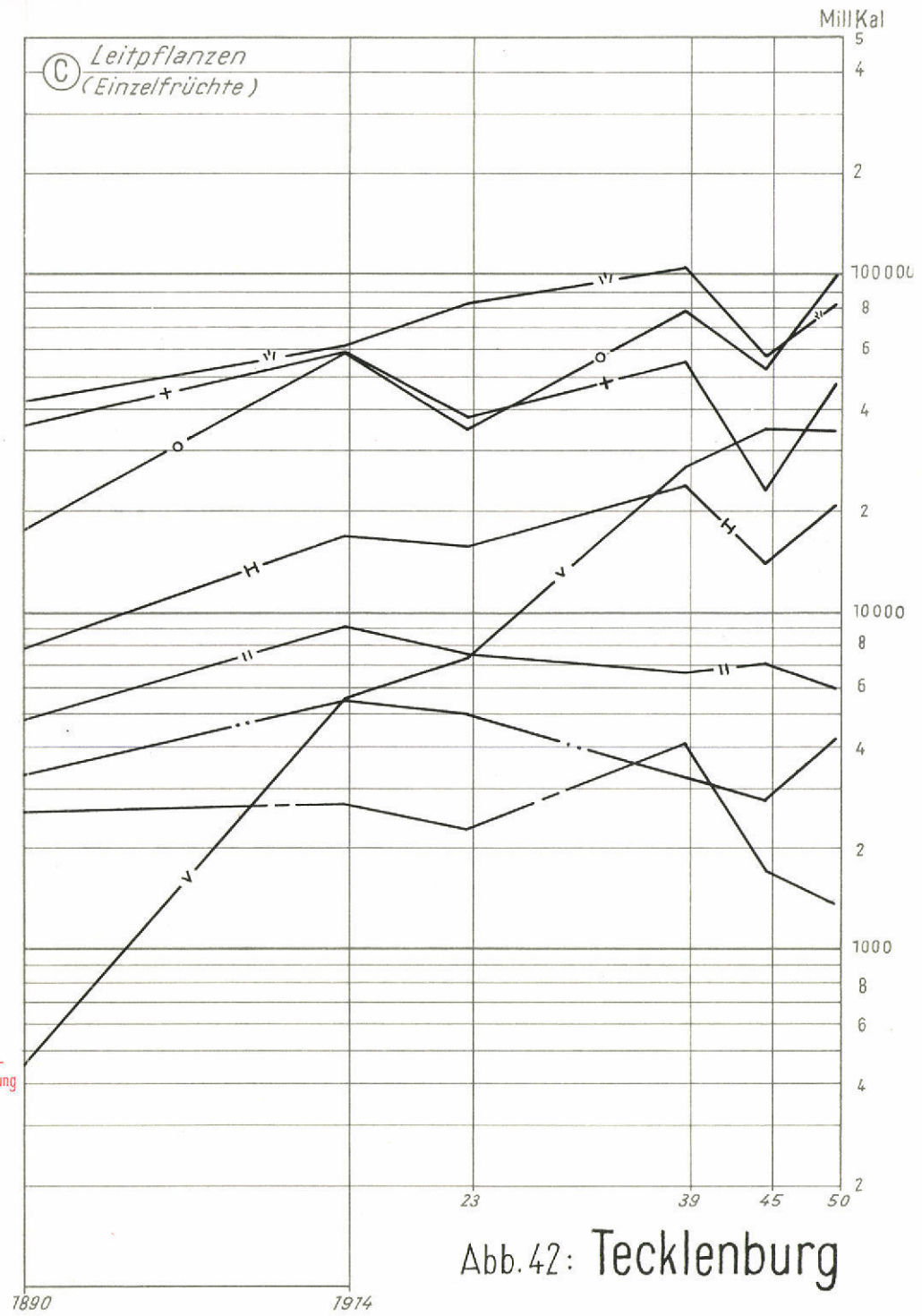
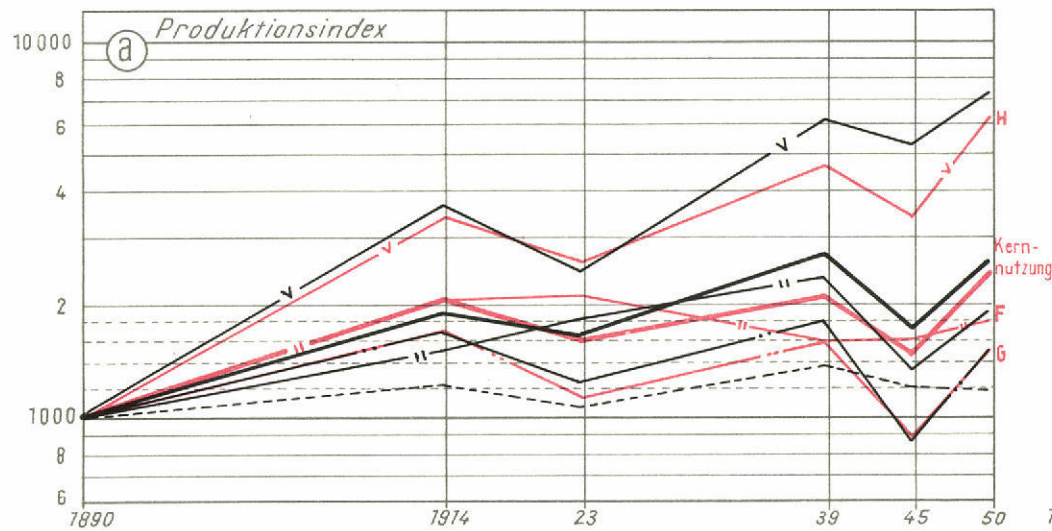
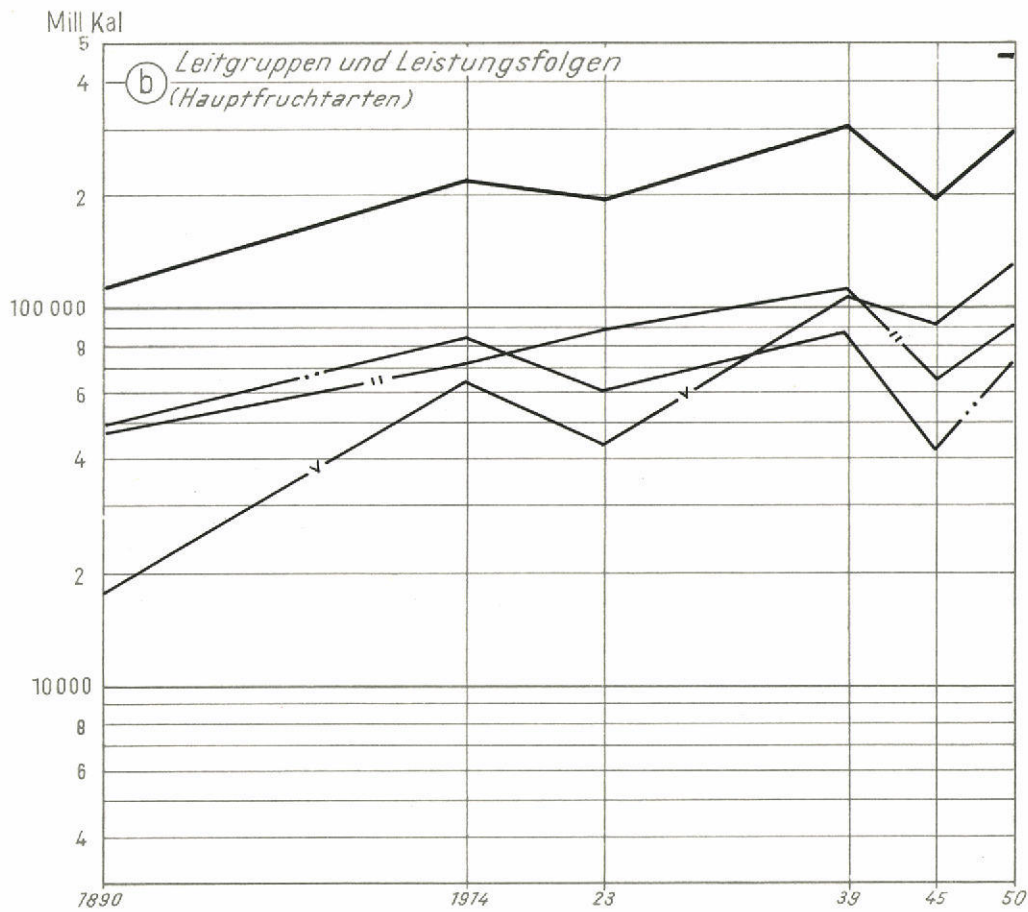


Abb. 42: Tecklenburg

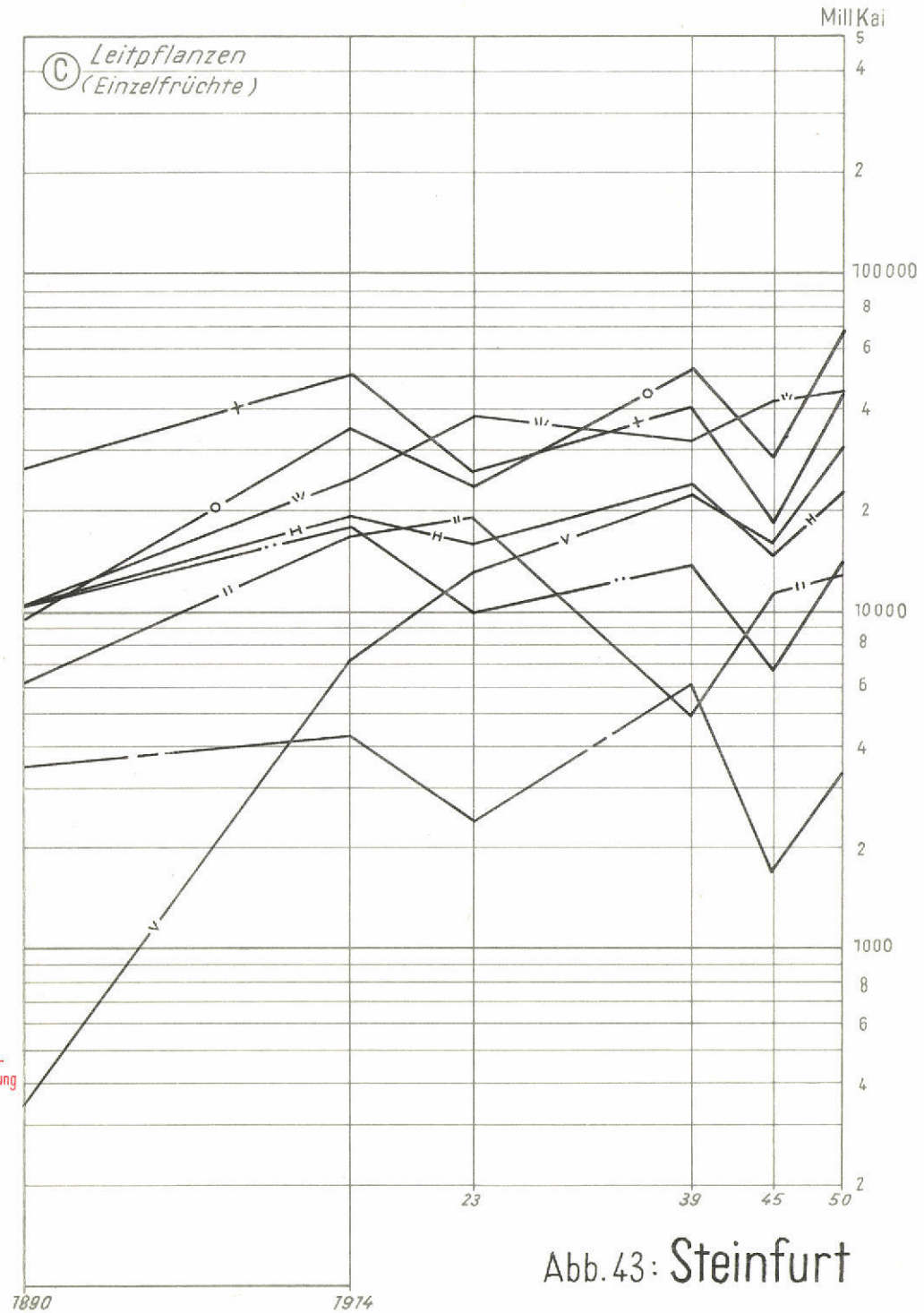
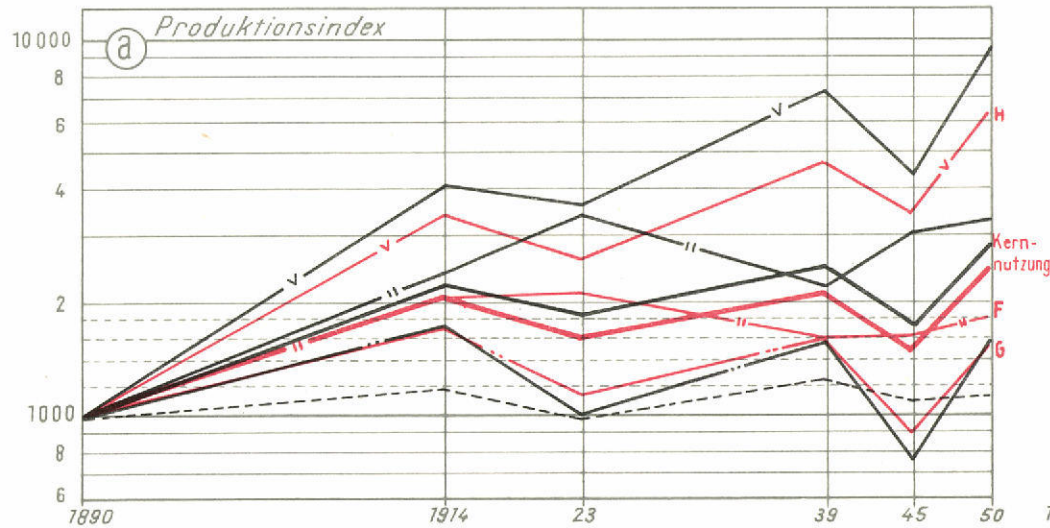
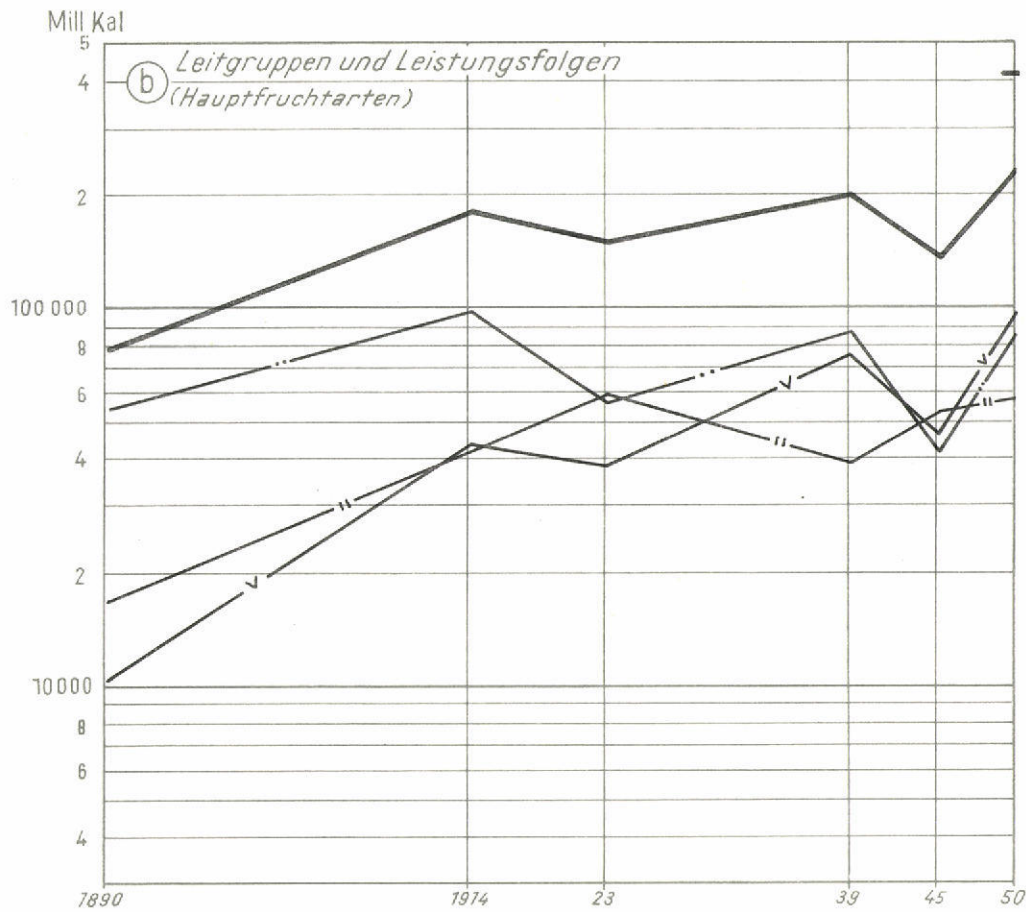


Abb. 43: Steinfurt

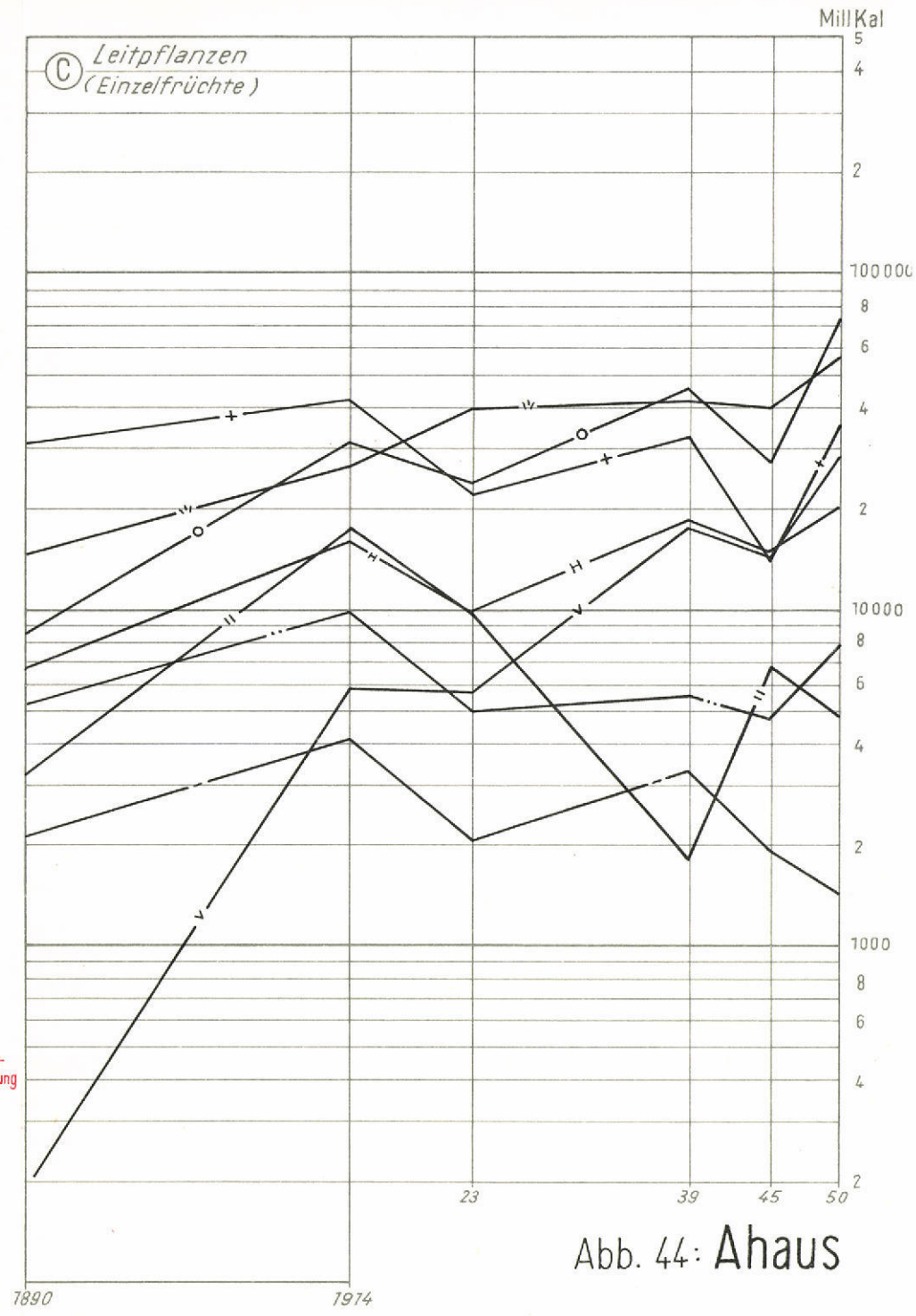
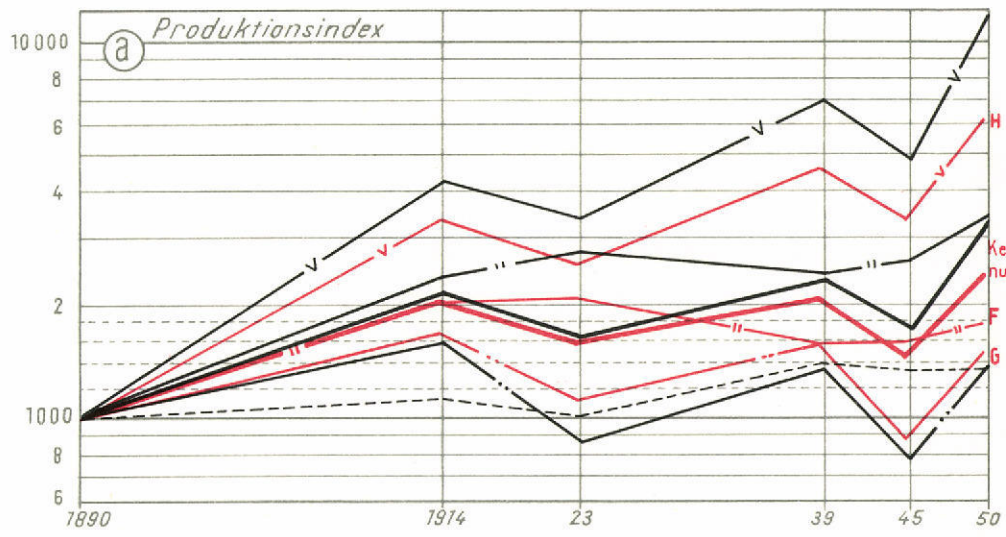
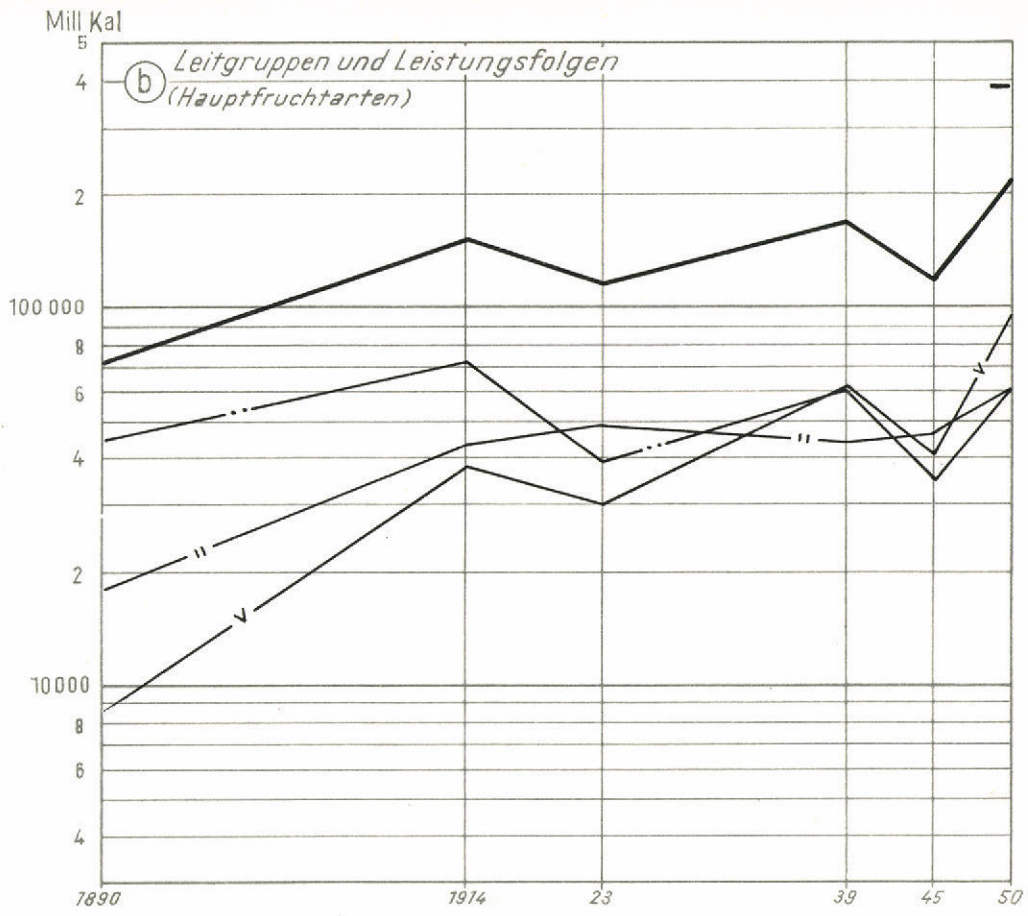


Abb. 44: Ahaus

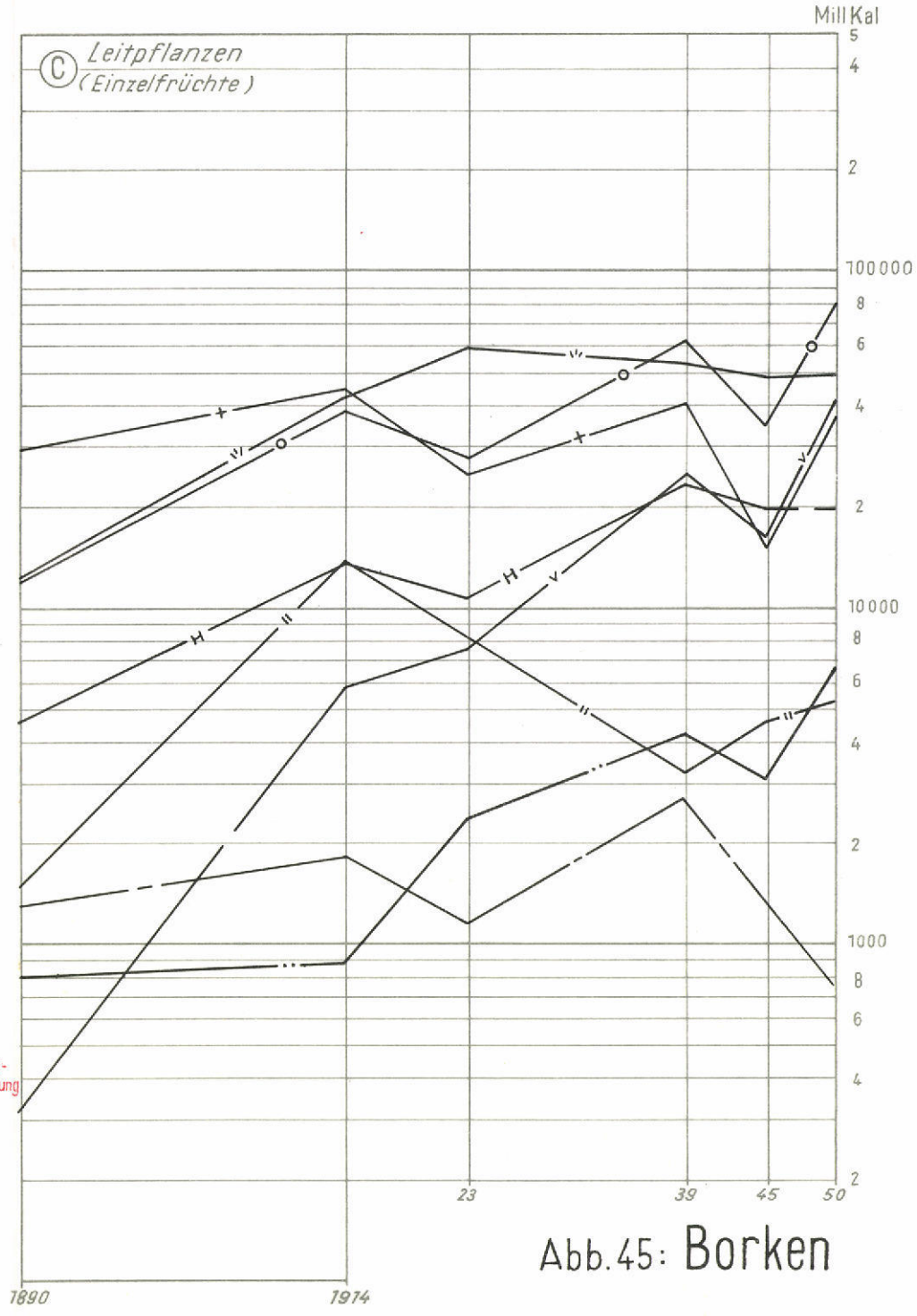
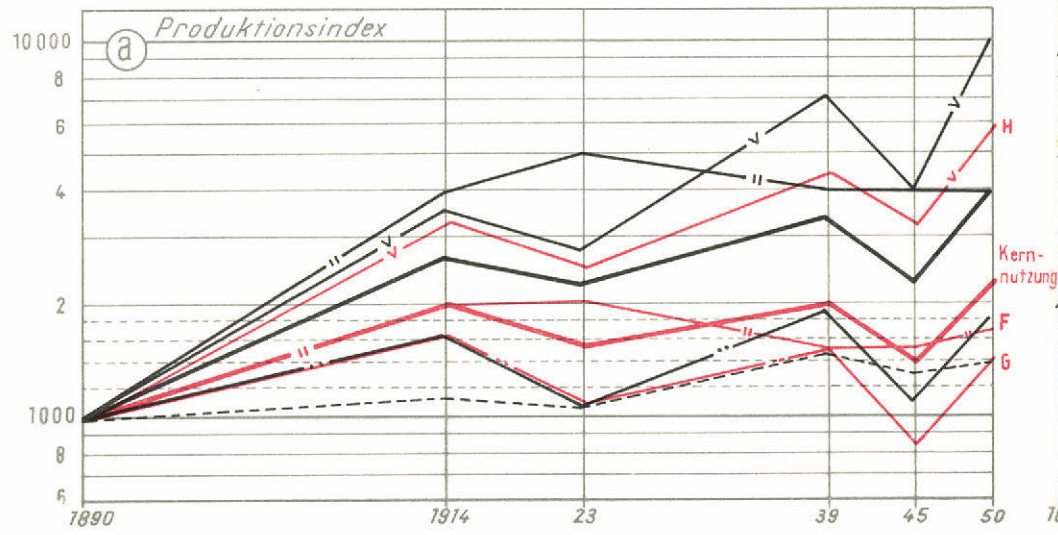
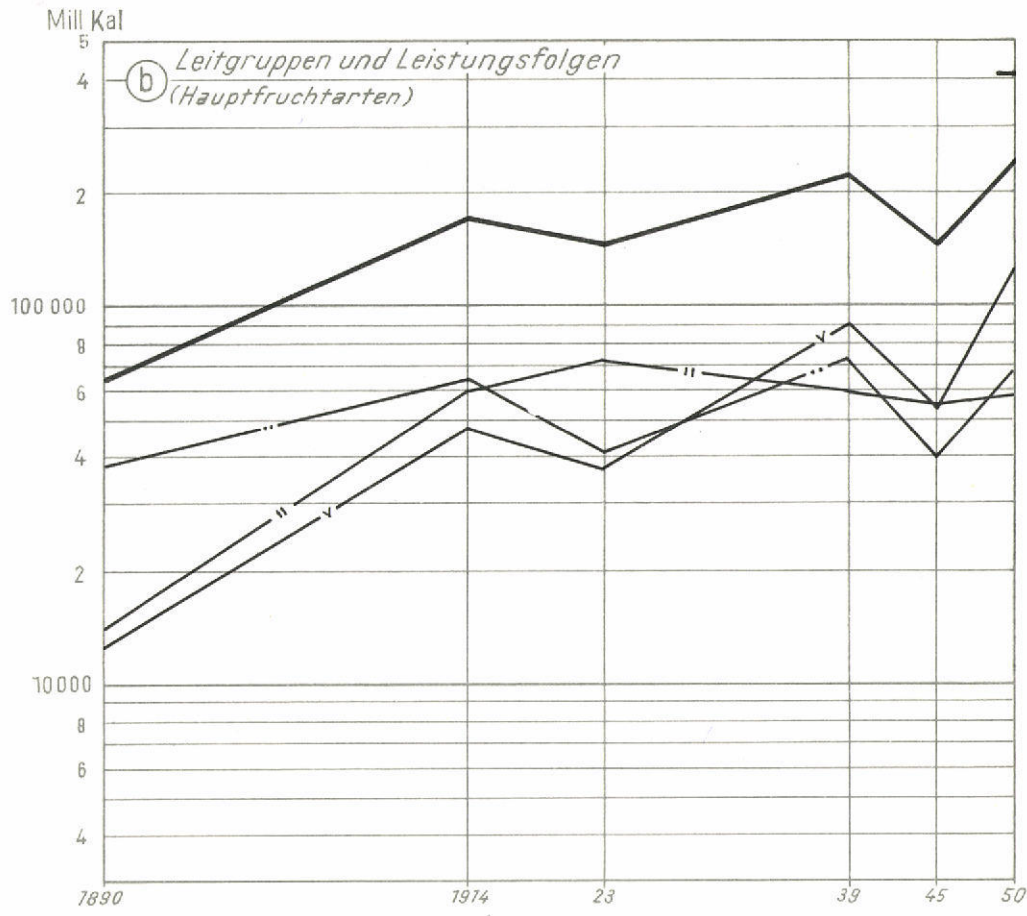


Abb.45: Borken

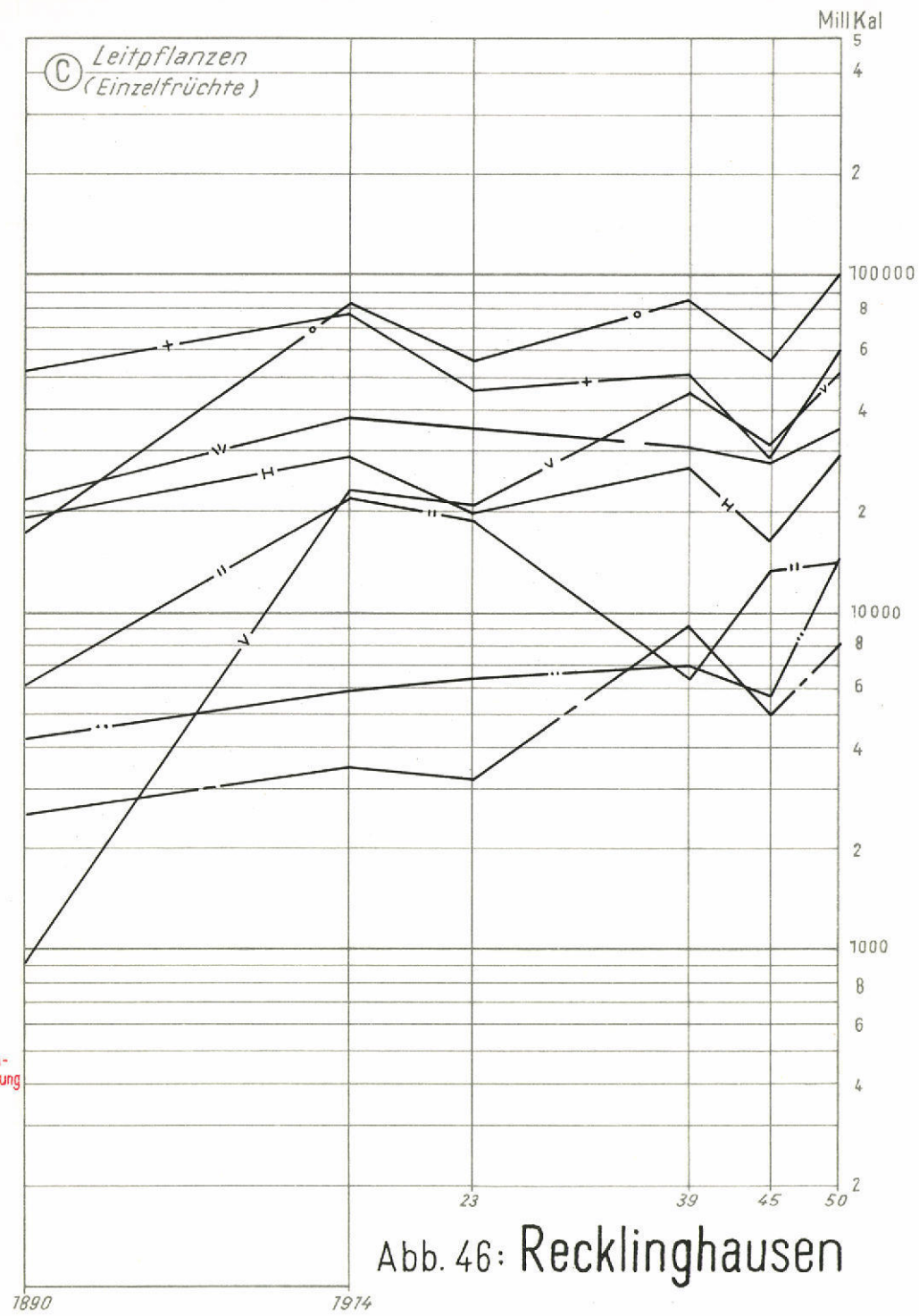
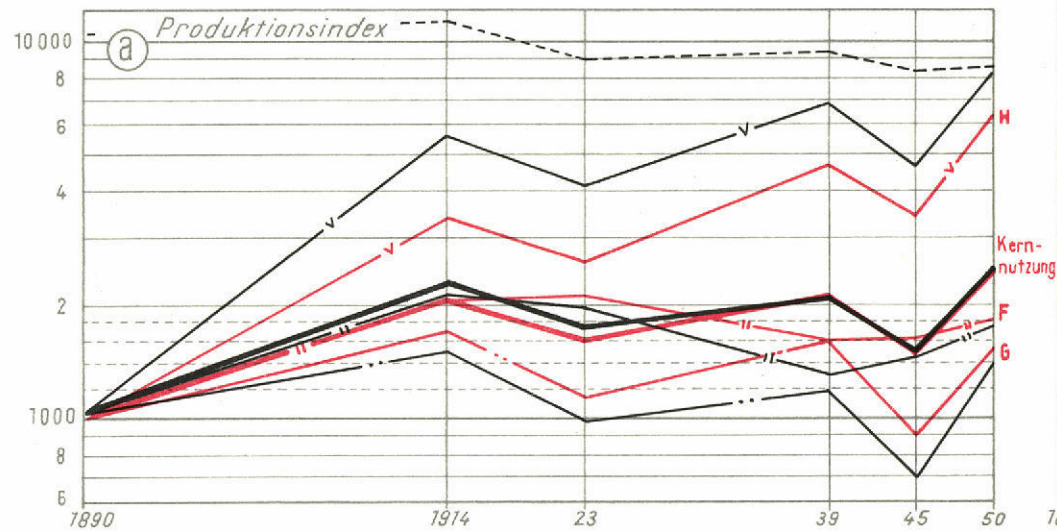
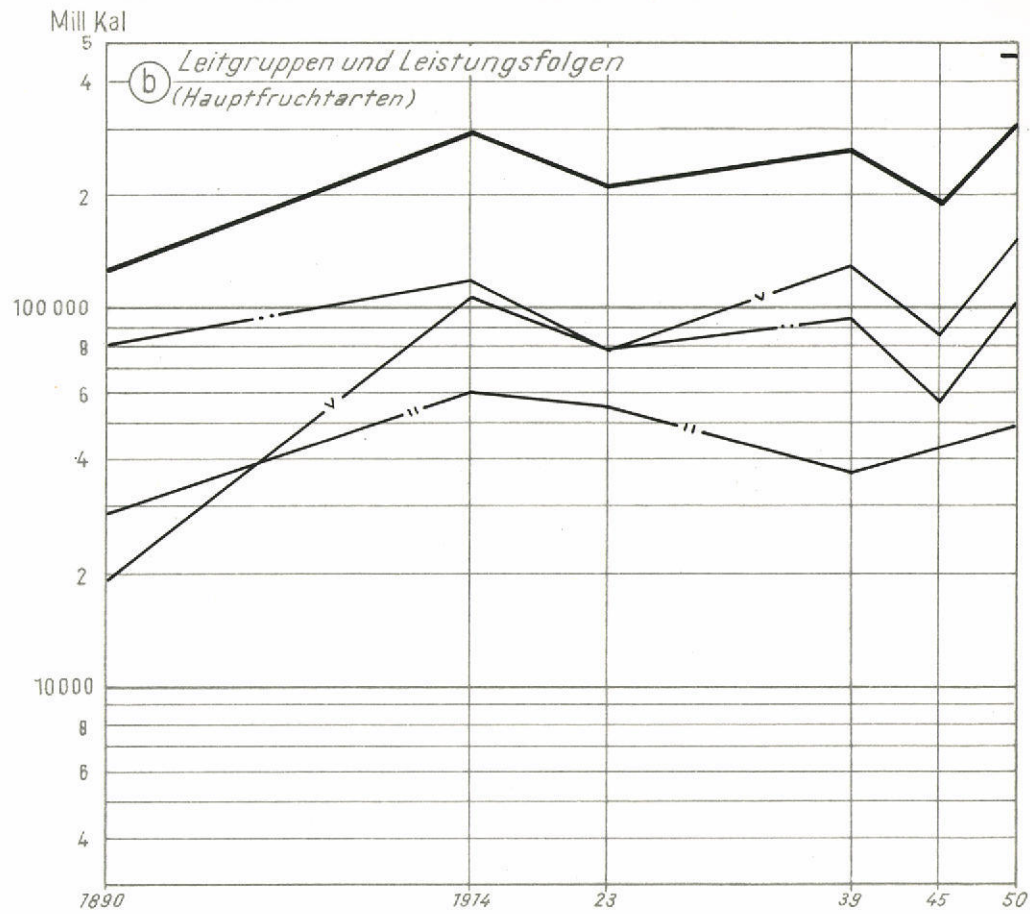


Abb. 46: Recklinghausen

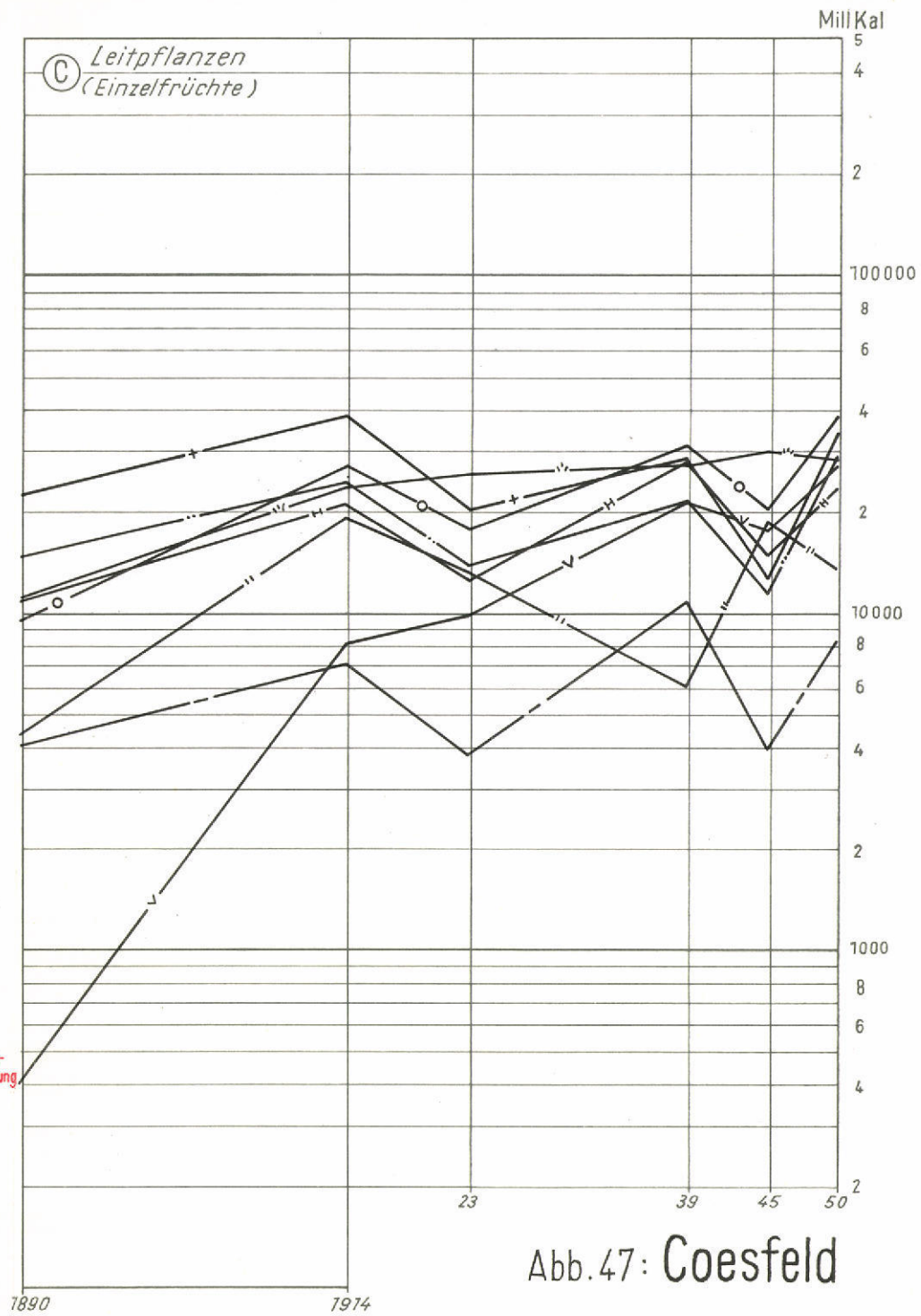
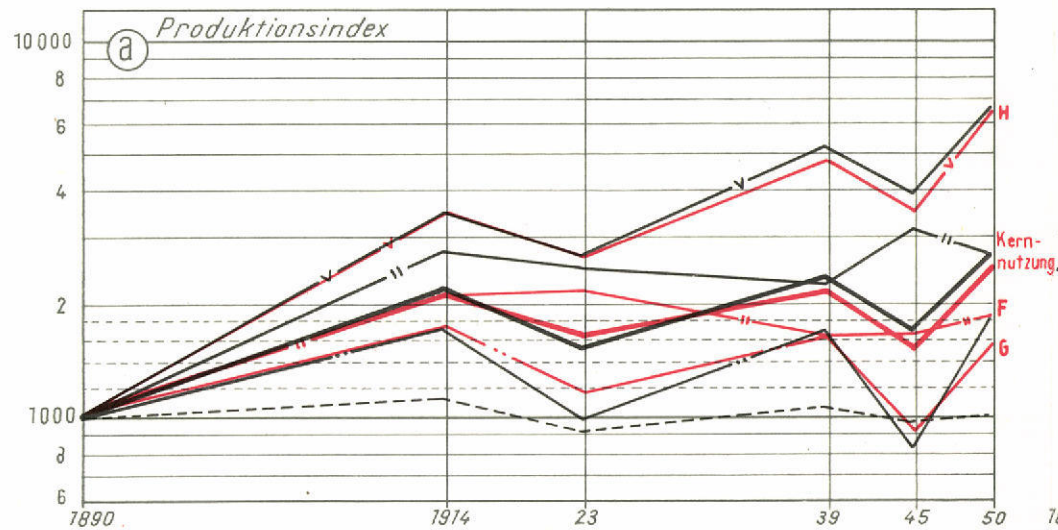
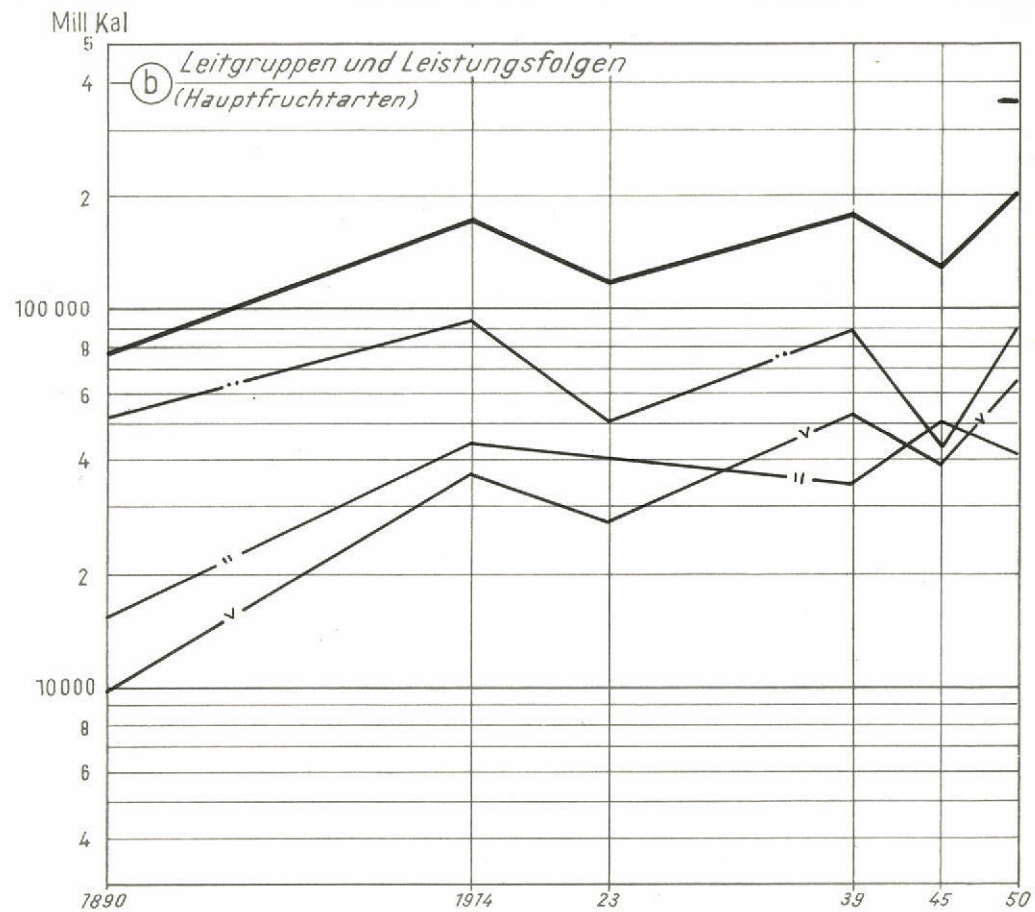


Abb.47: Coesfeld

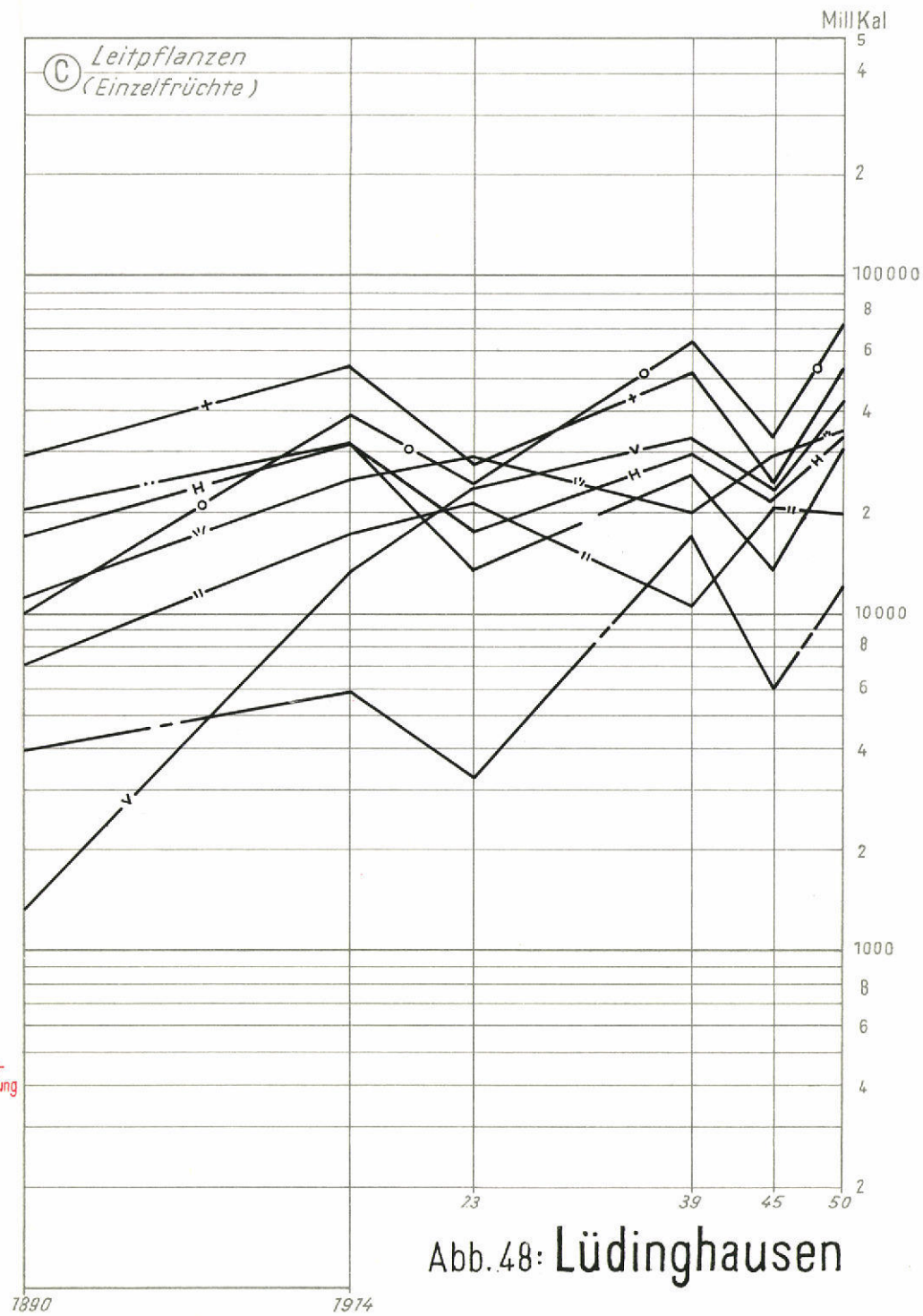
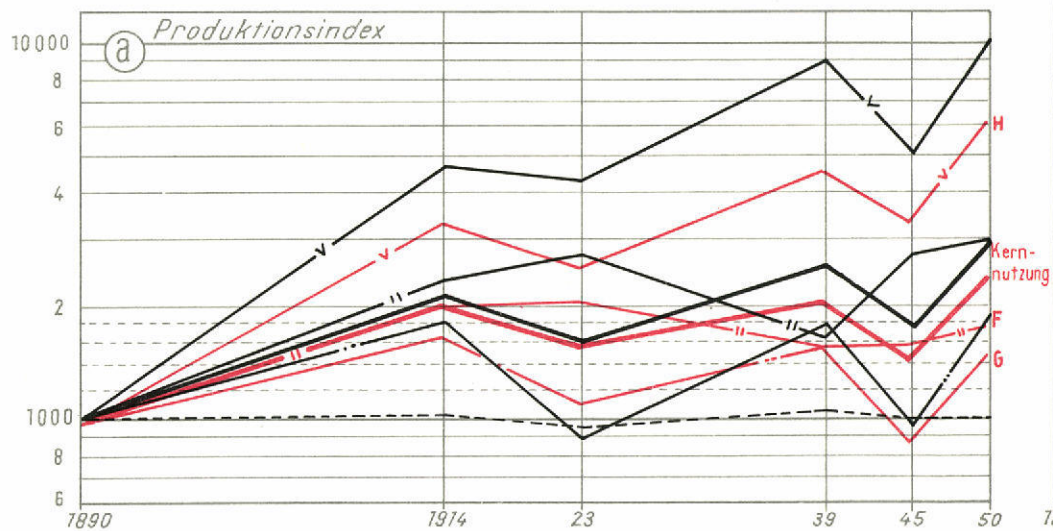
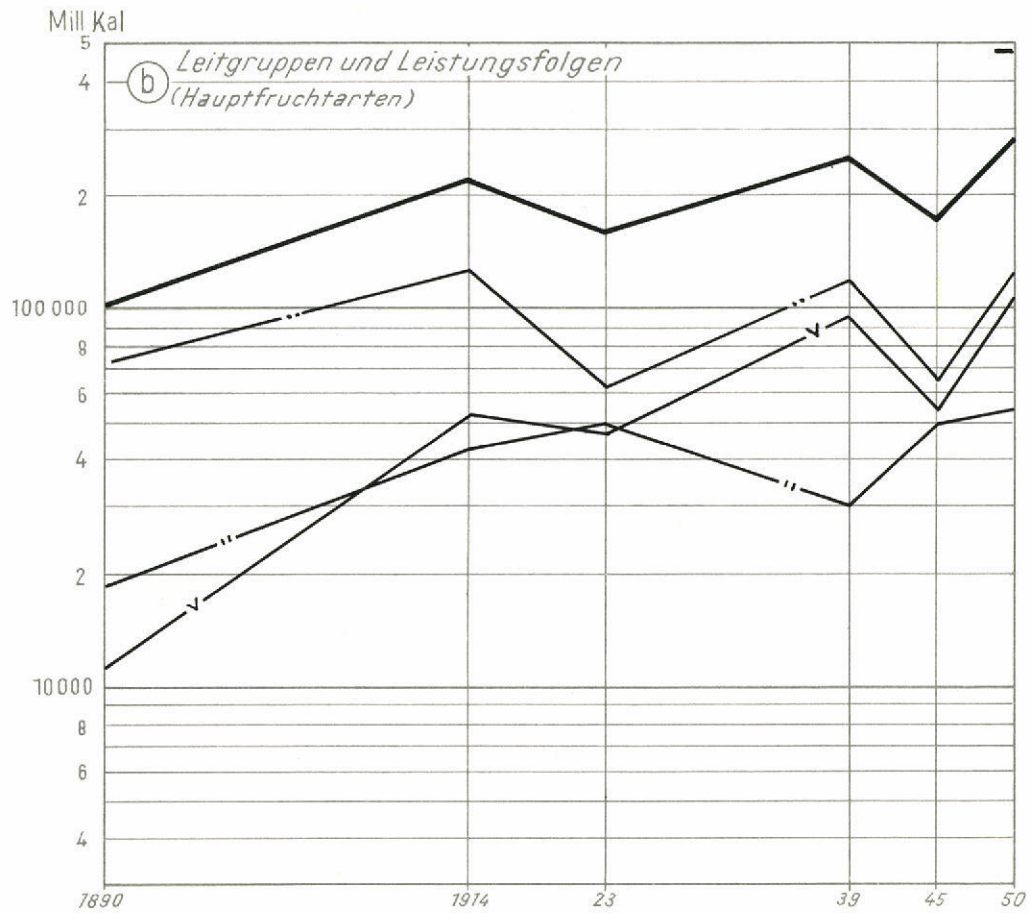


Abb. 48: Lüdinghausen

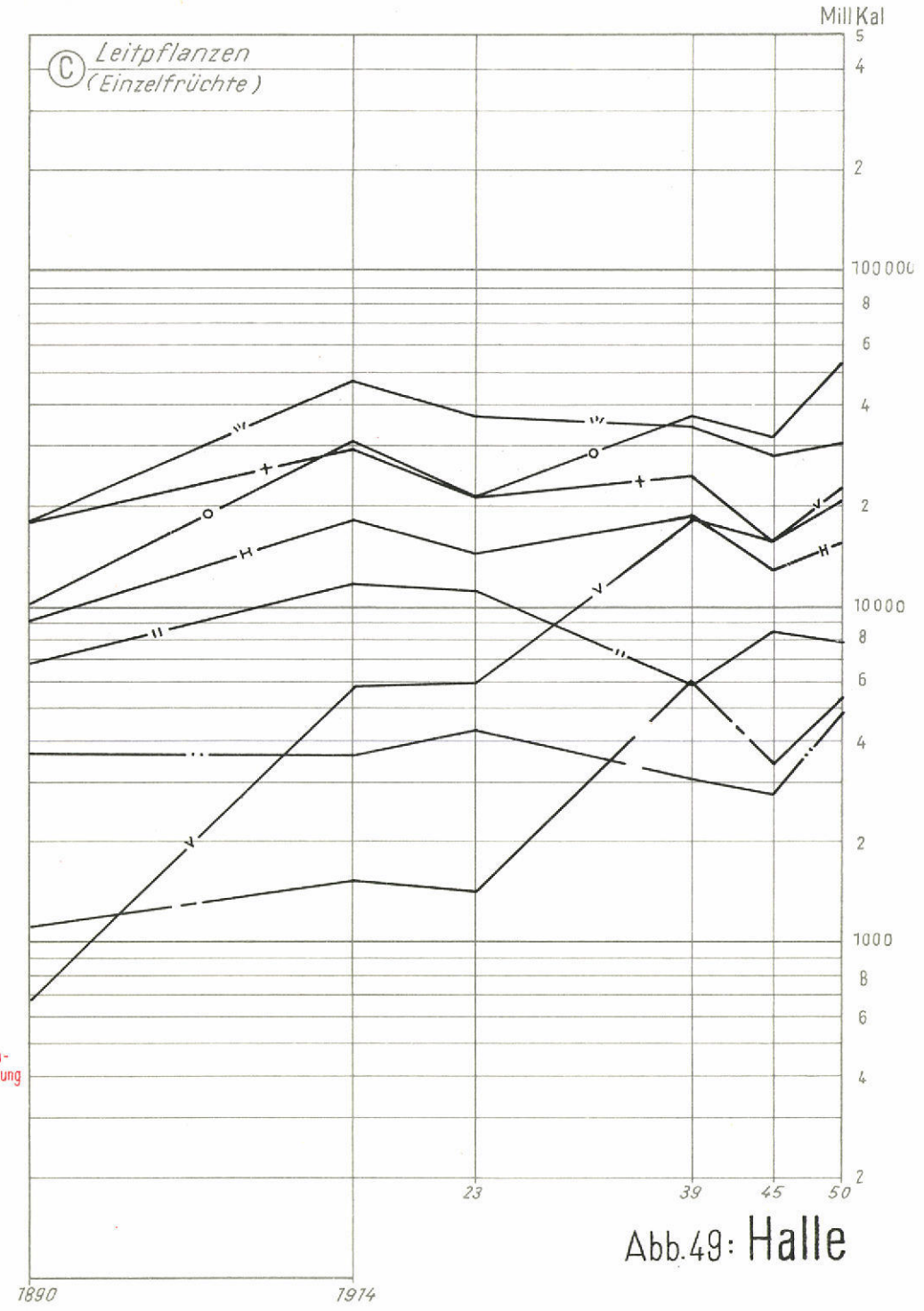
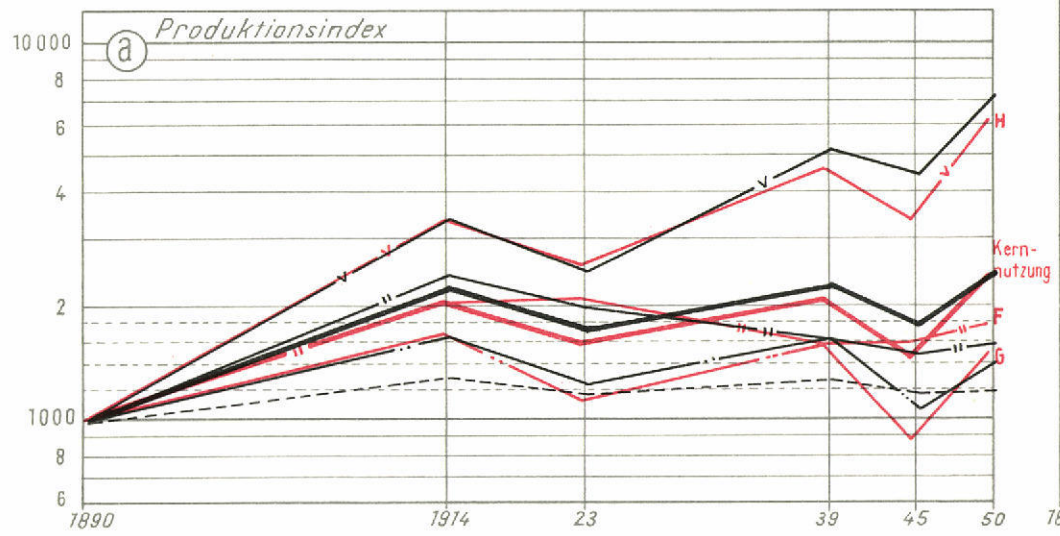
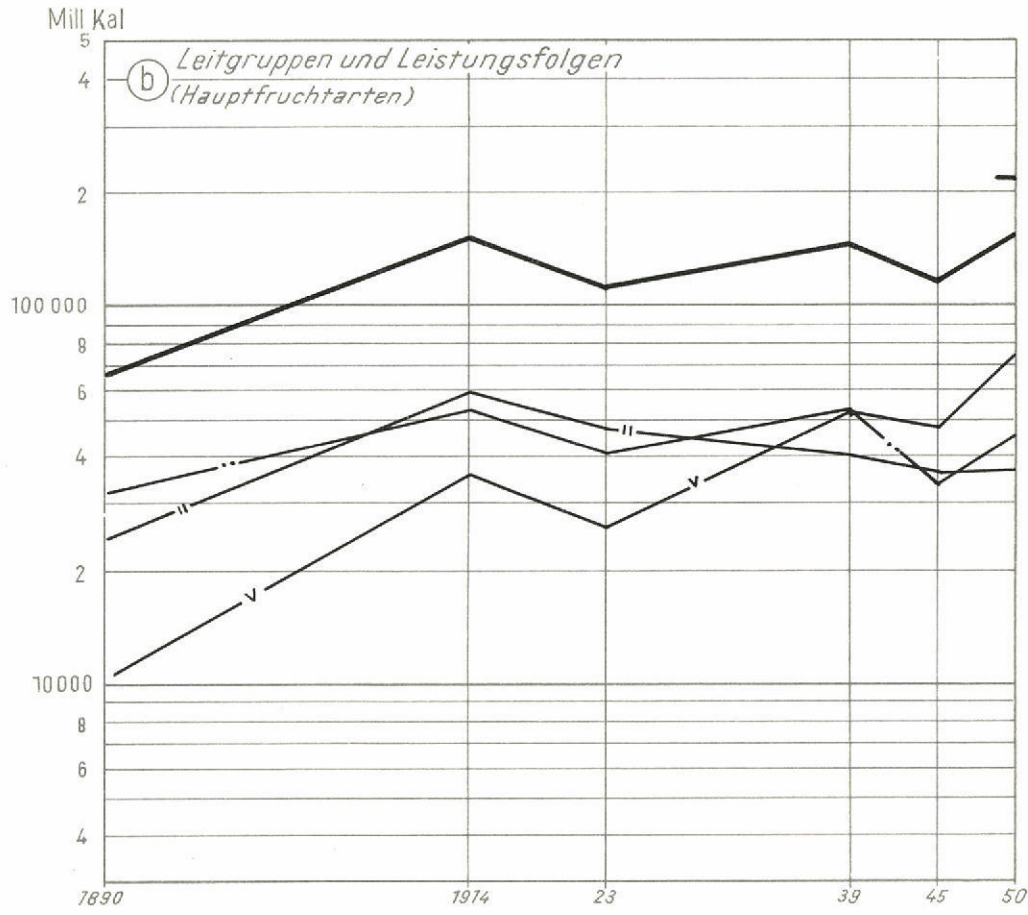


Abb.49: Halle

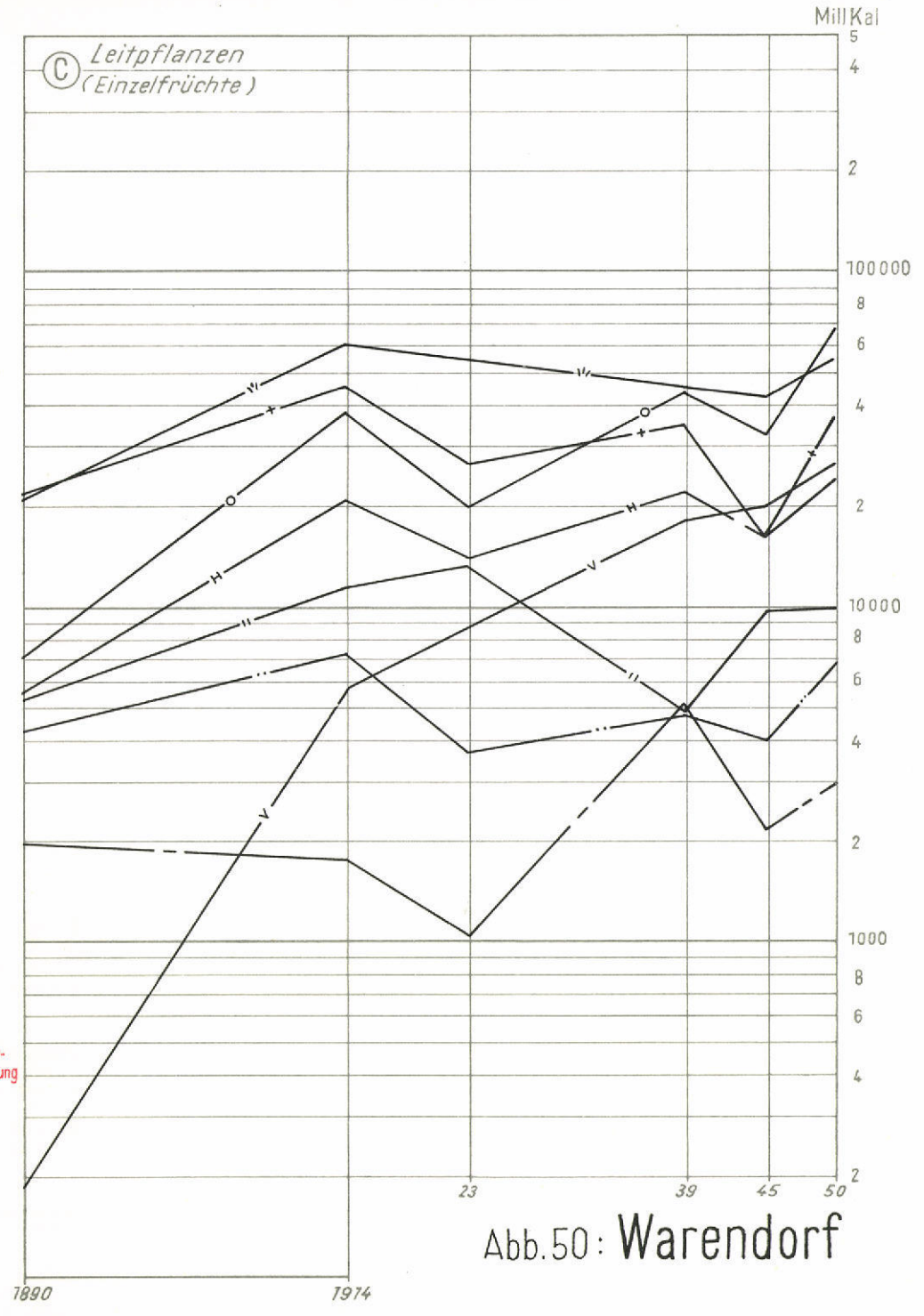
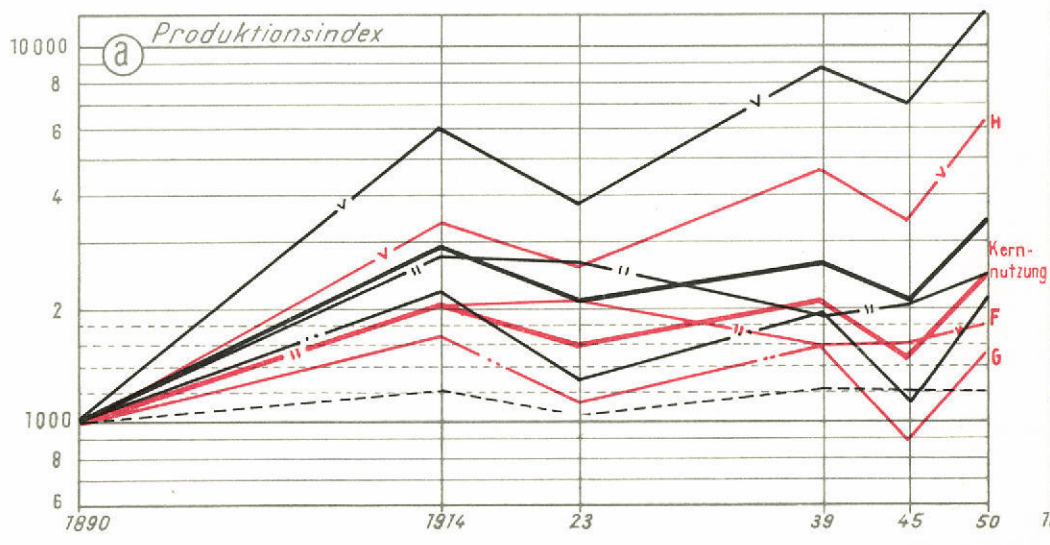
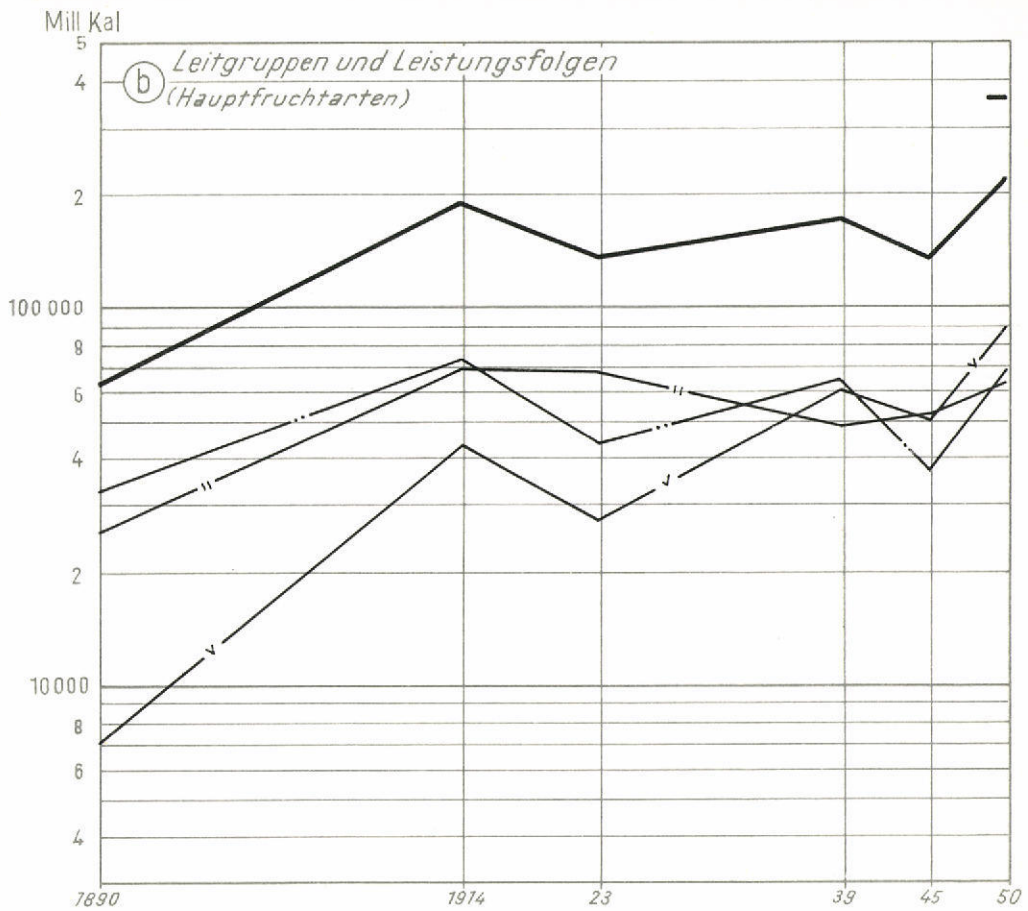


Abb.50: Warendorf

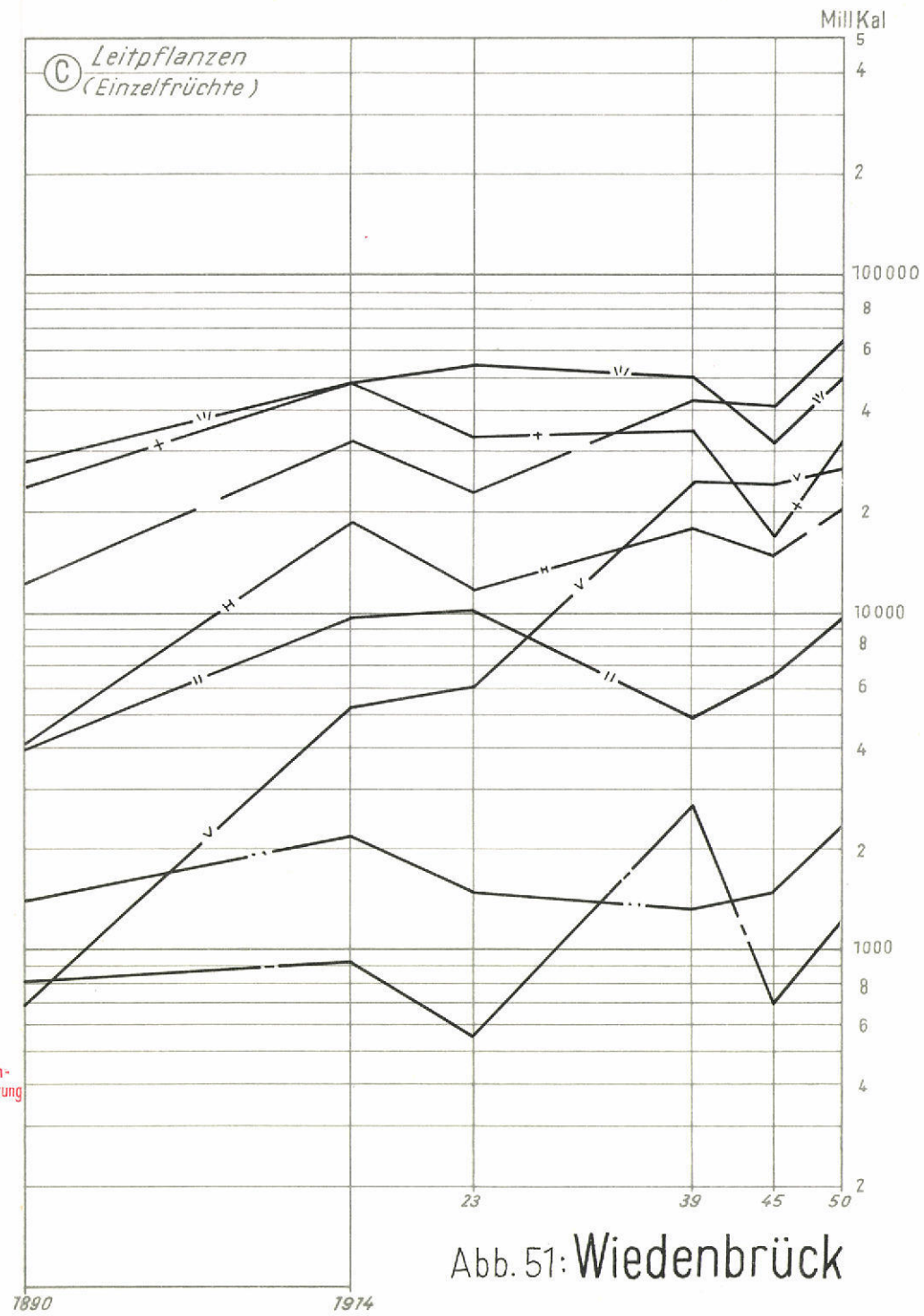
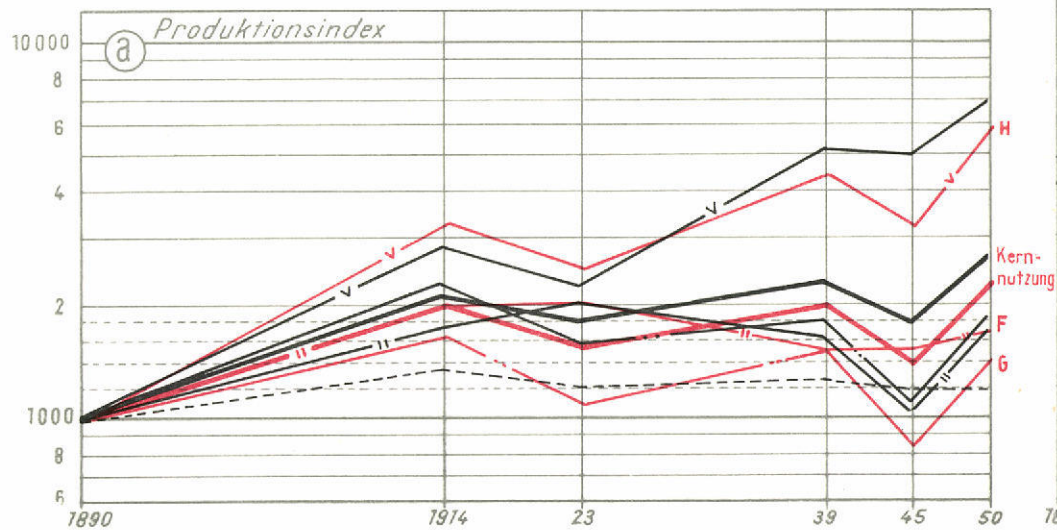
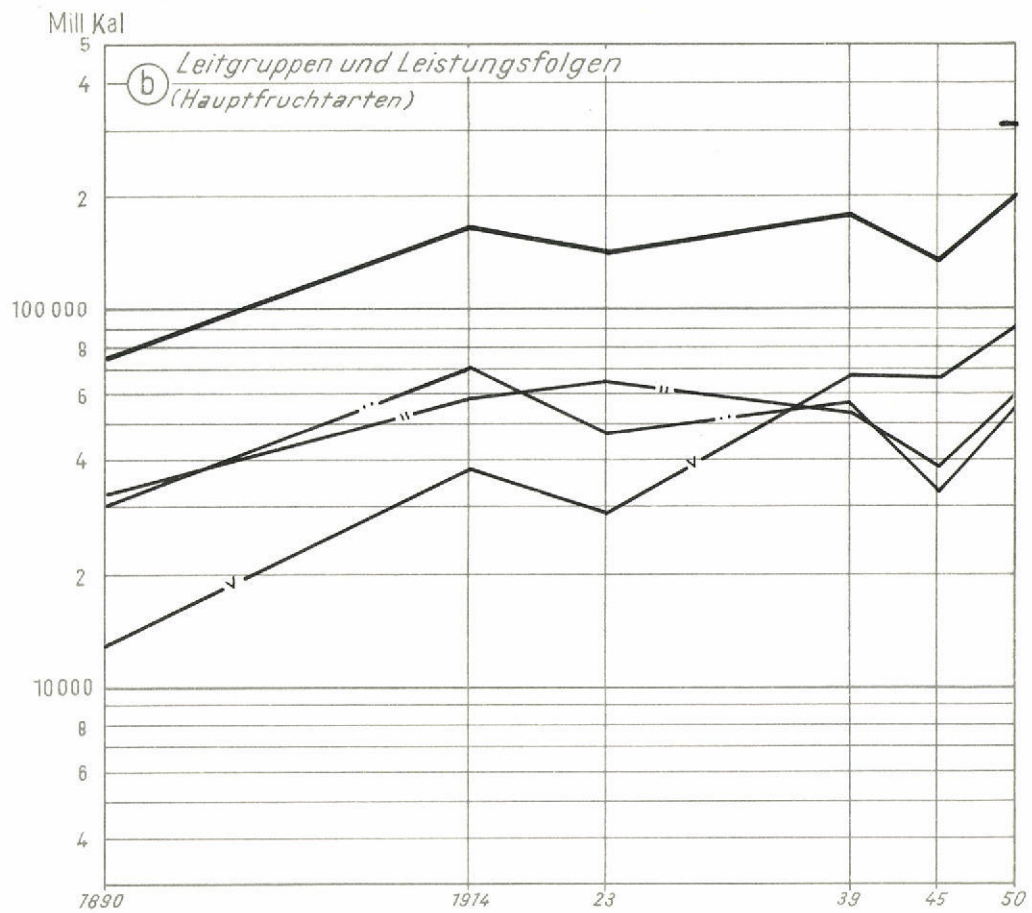


Abb. 51: Wiedenbrück

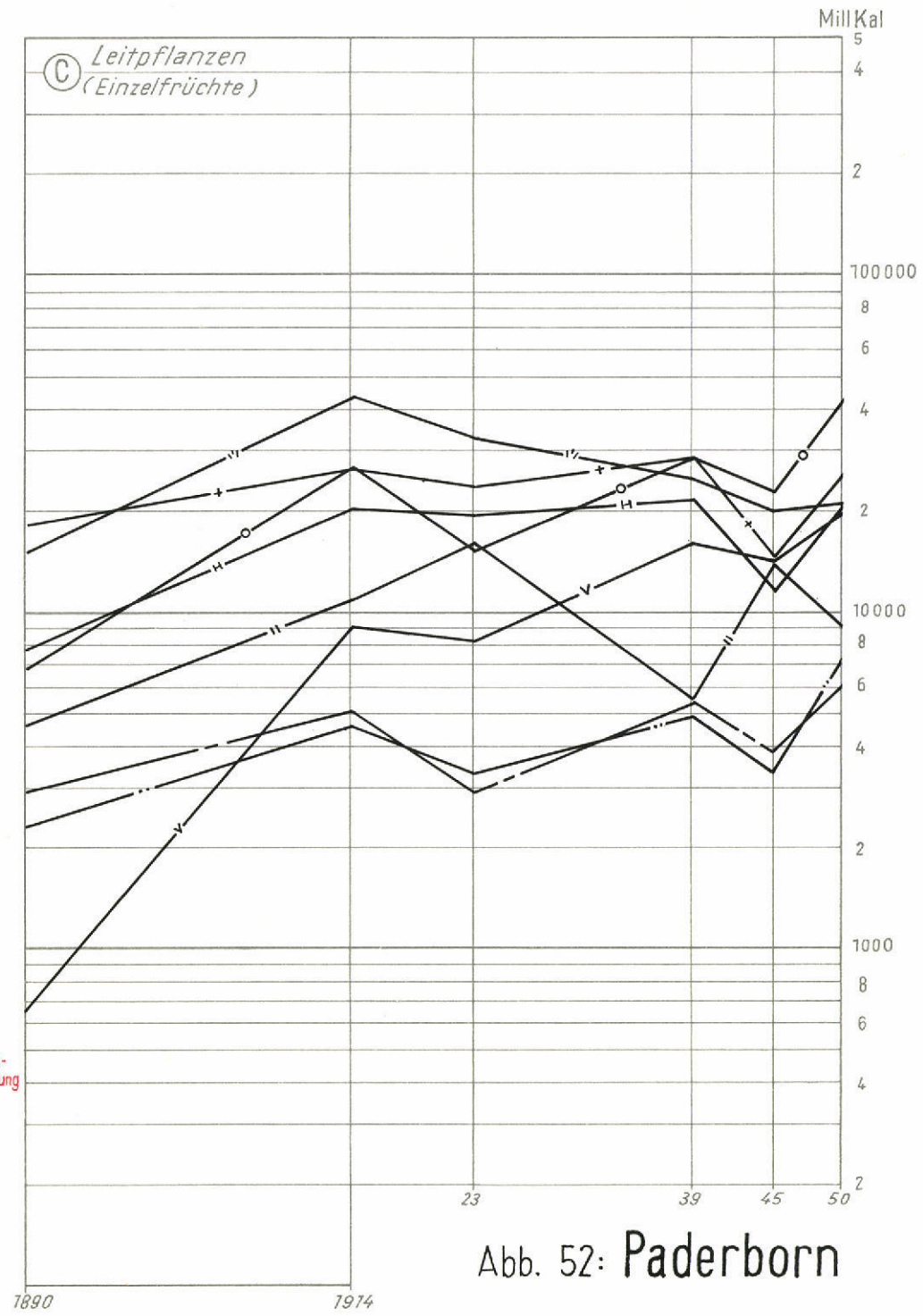
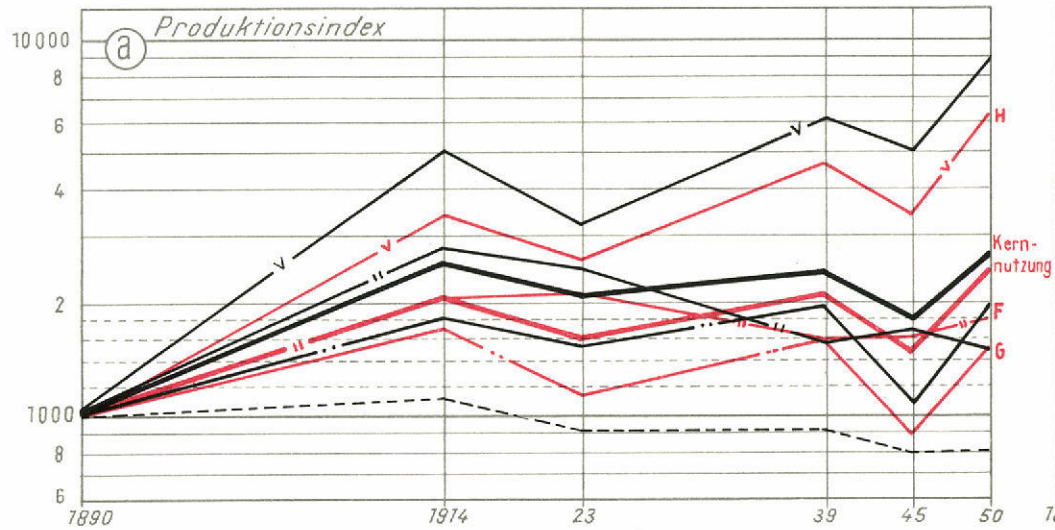
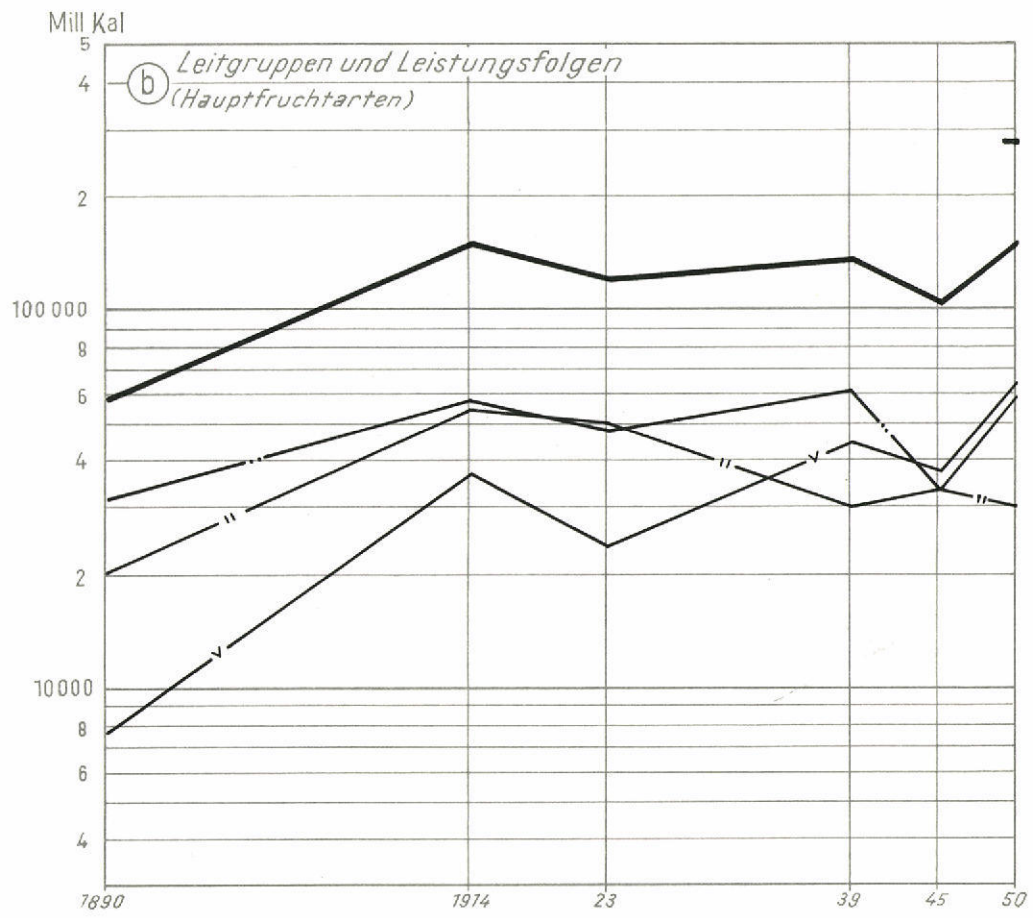


Abb. 52: Paderborn

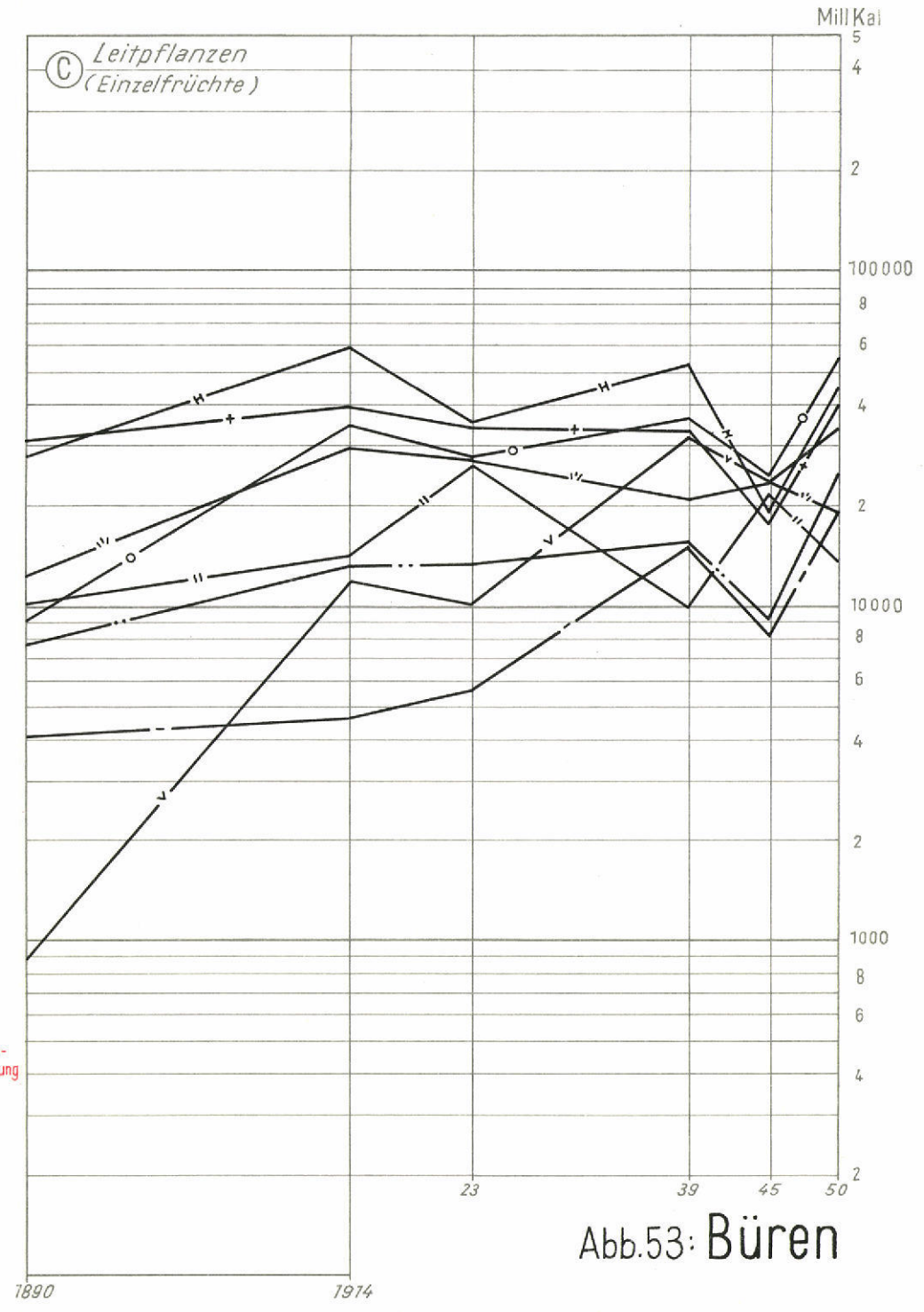
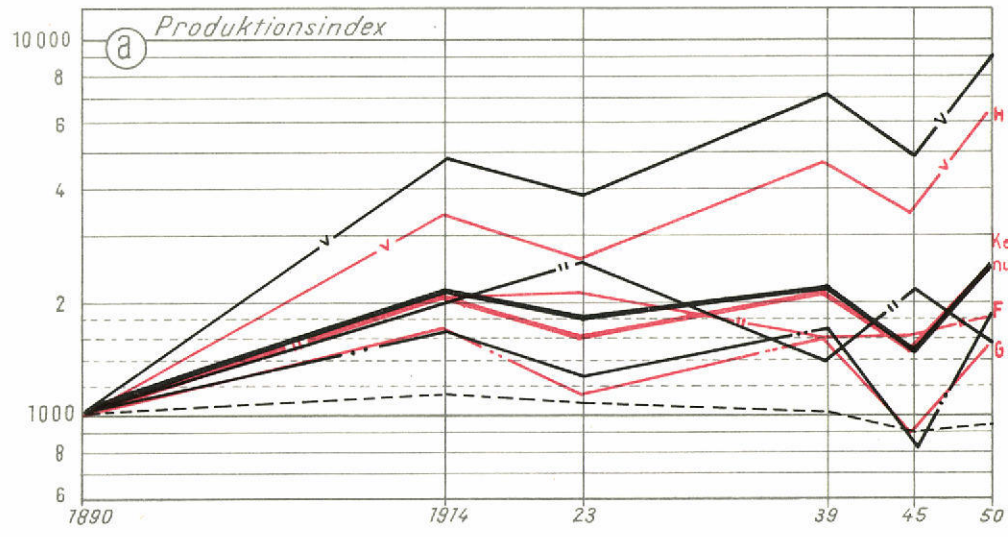
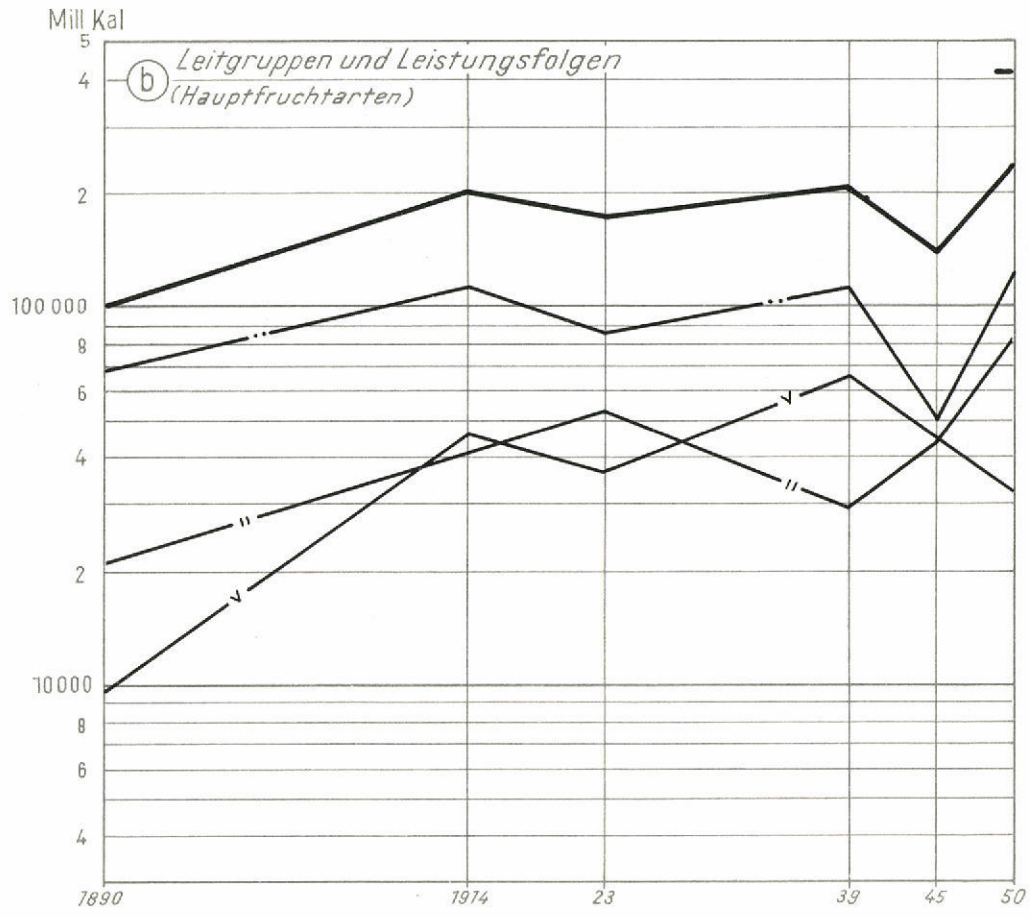


Abb.53: Büren

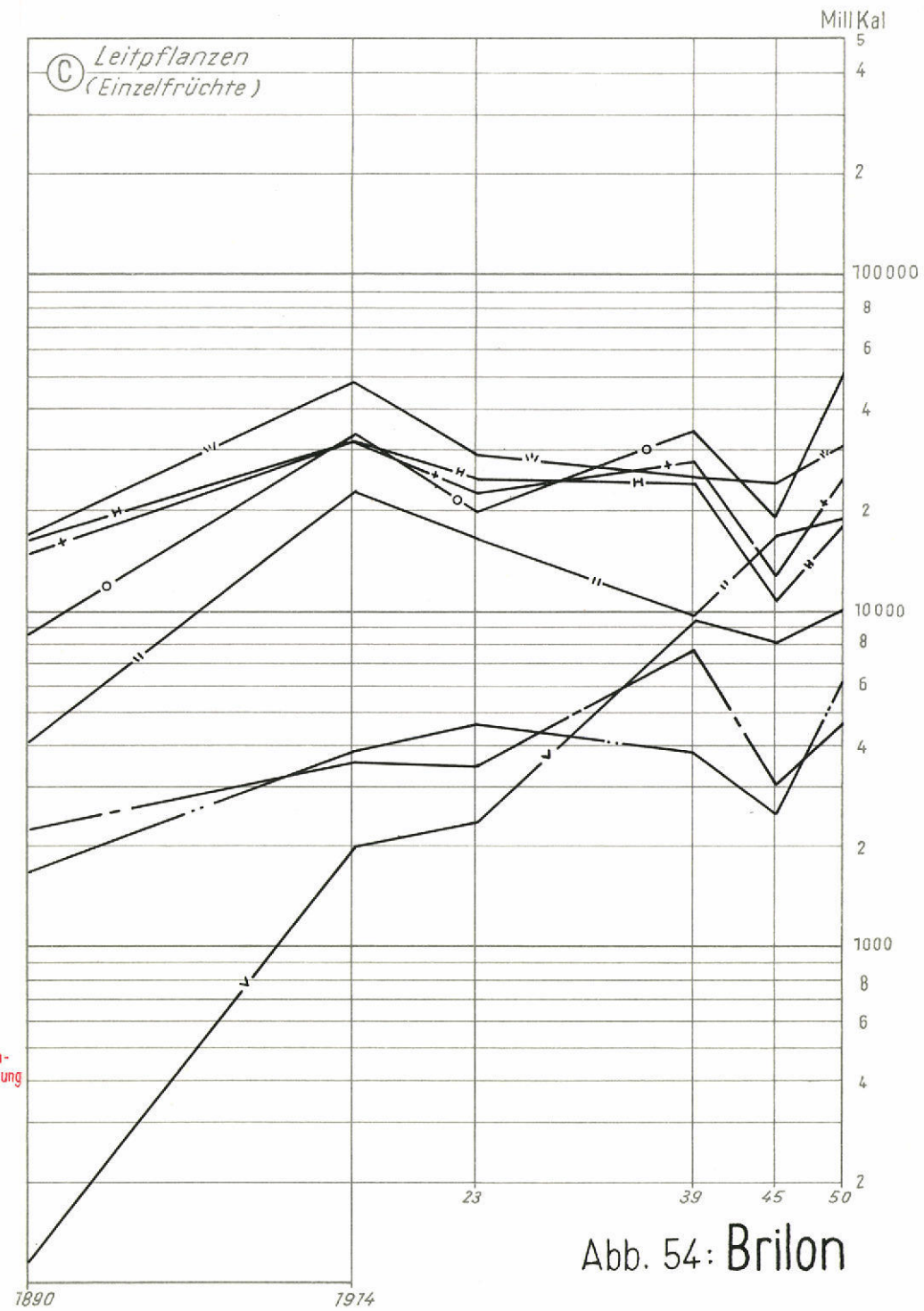
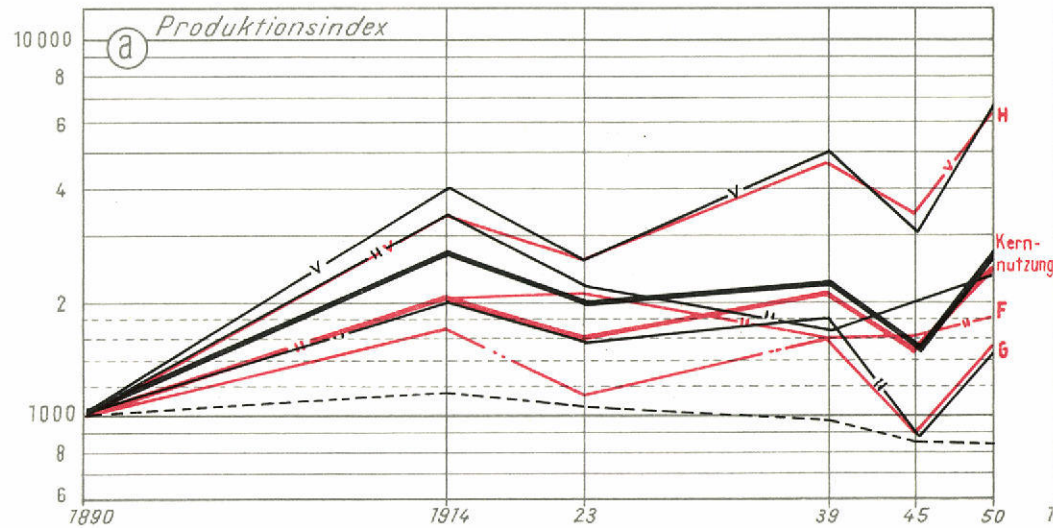
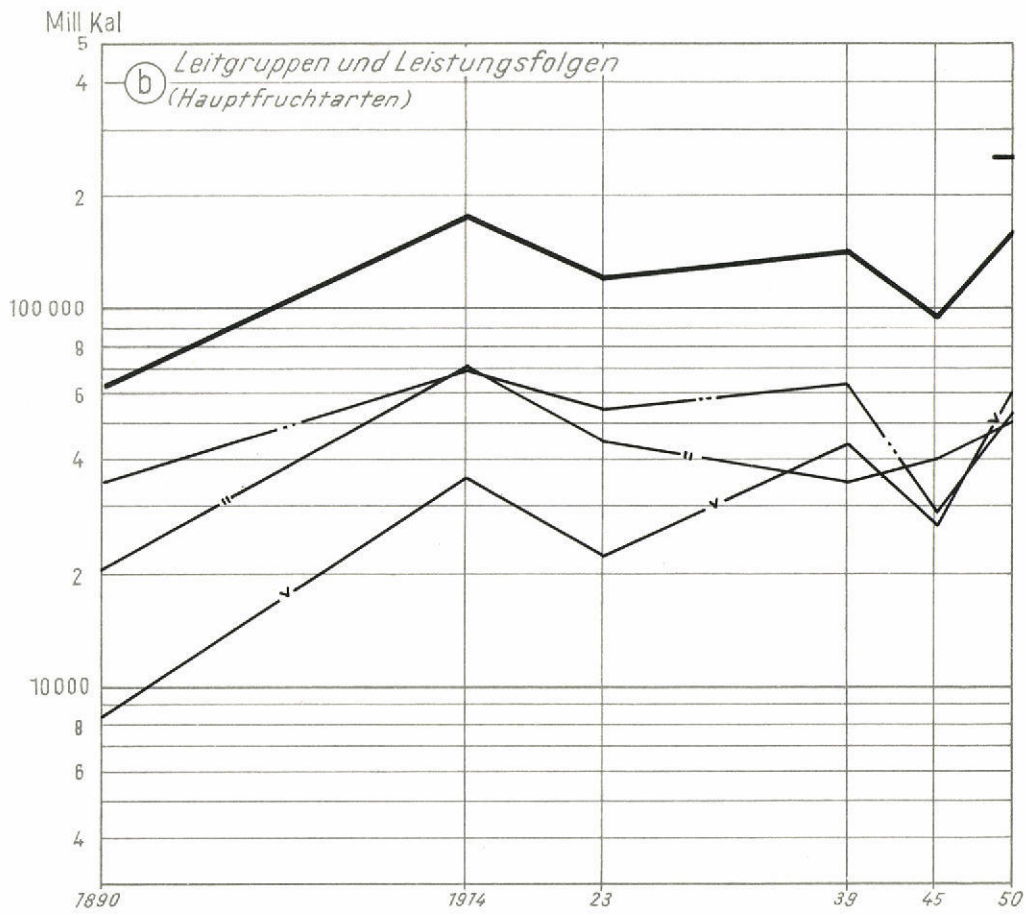


Abb. 54: Brilon

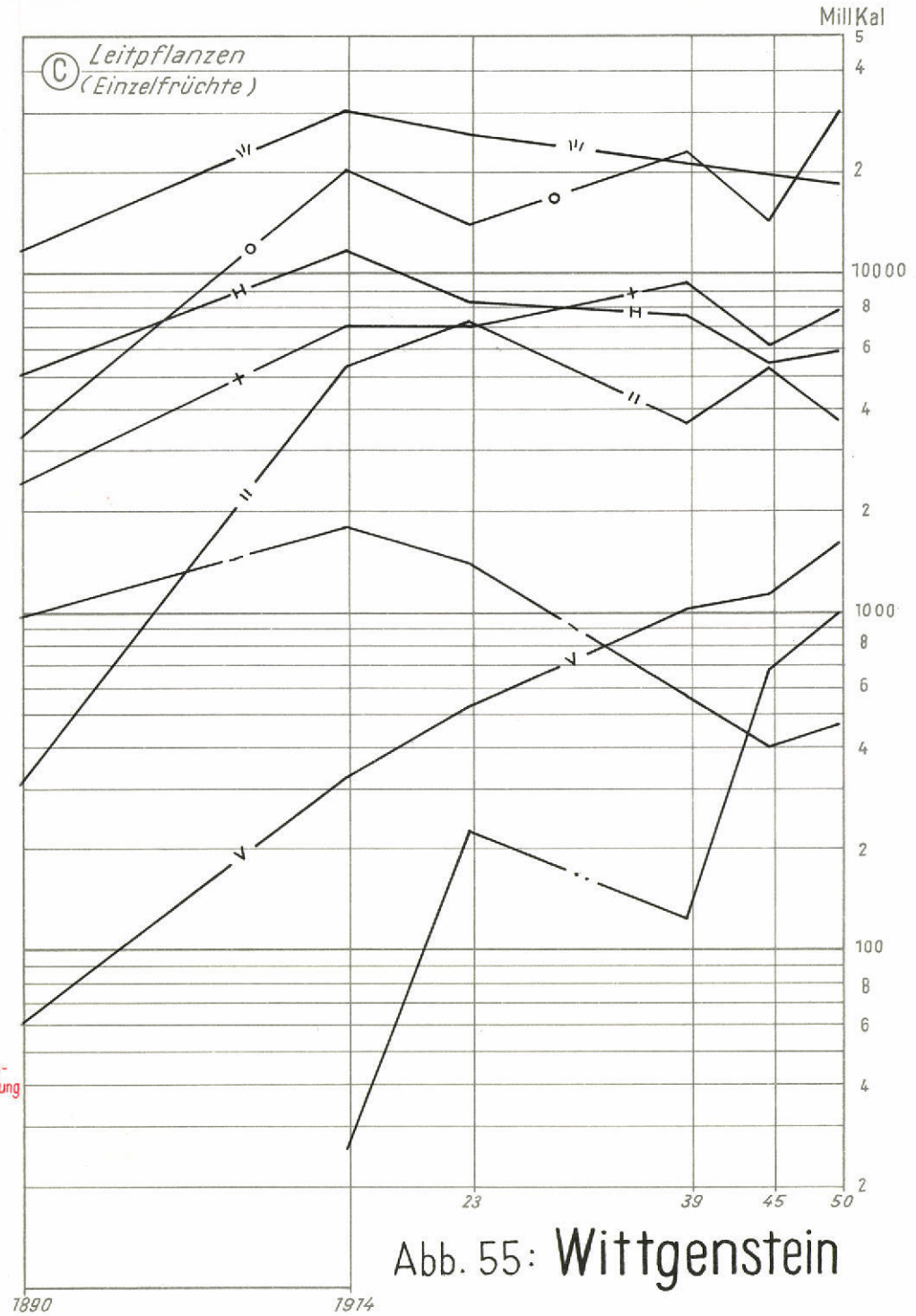
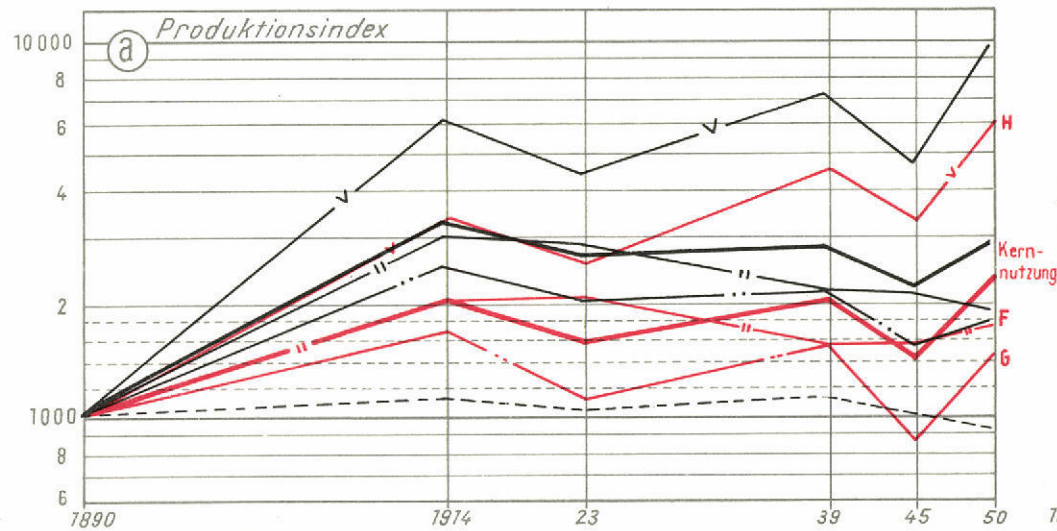
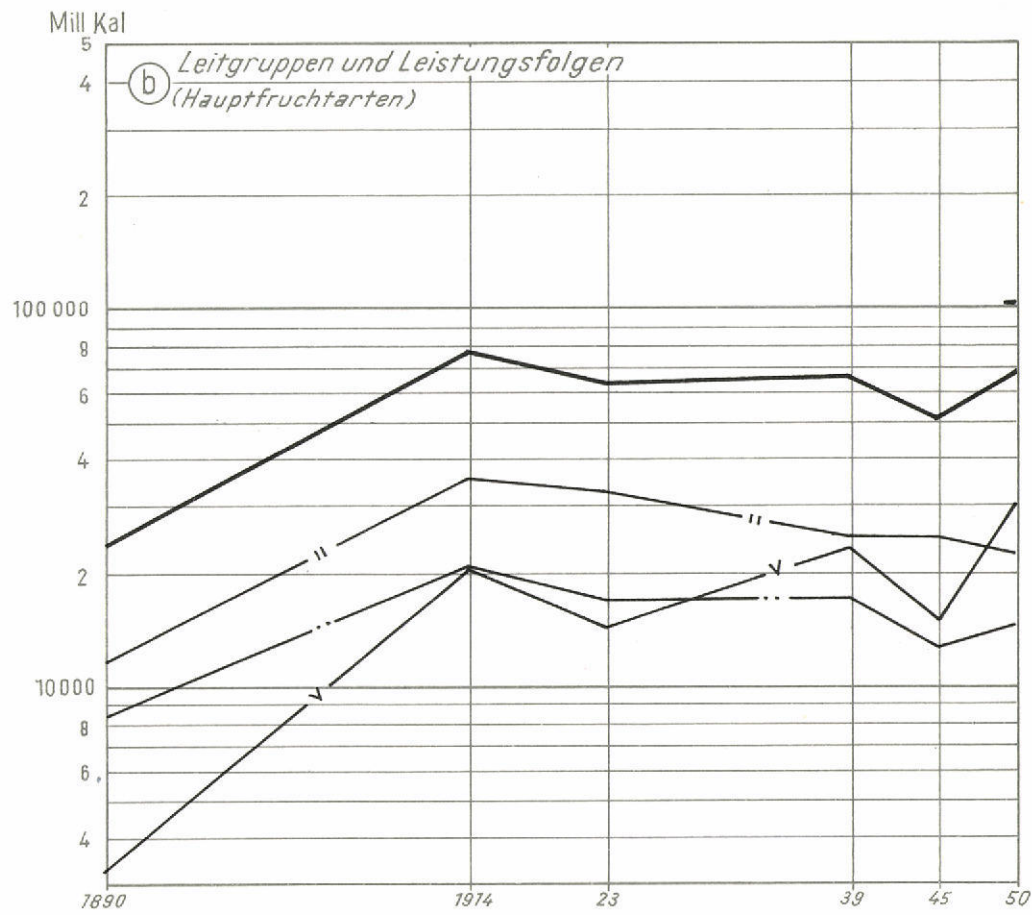


Abb. 55: Wittgenstein

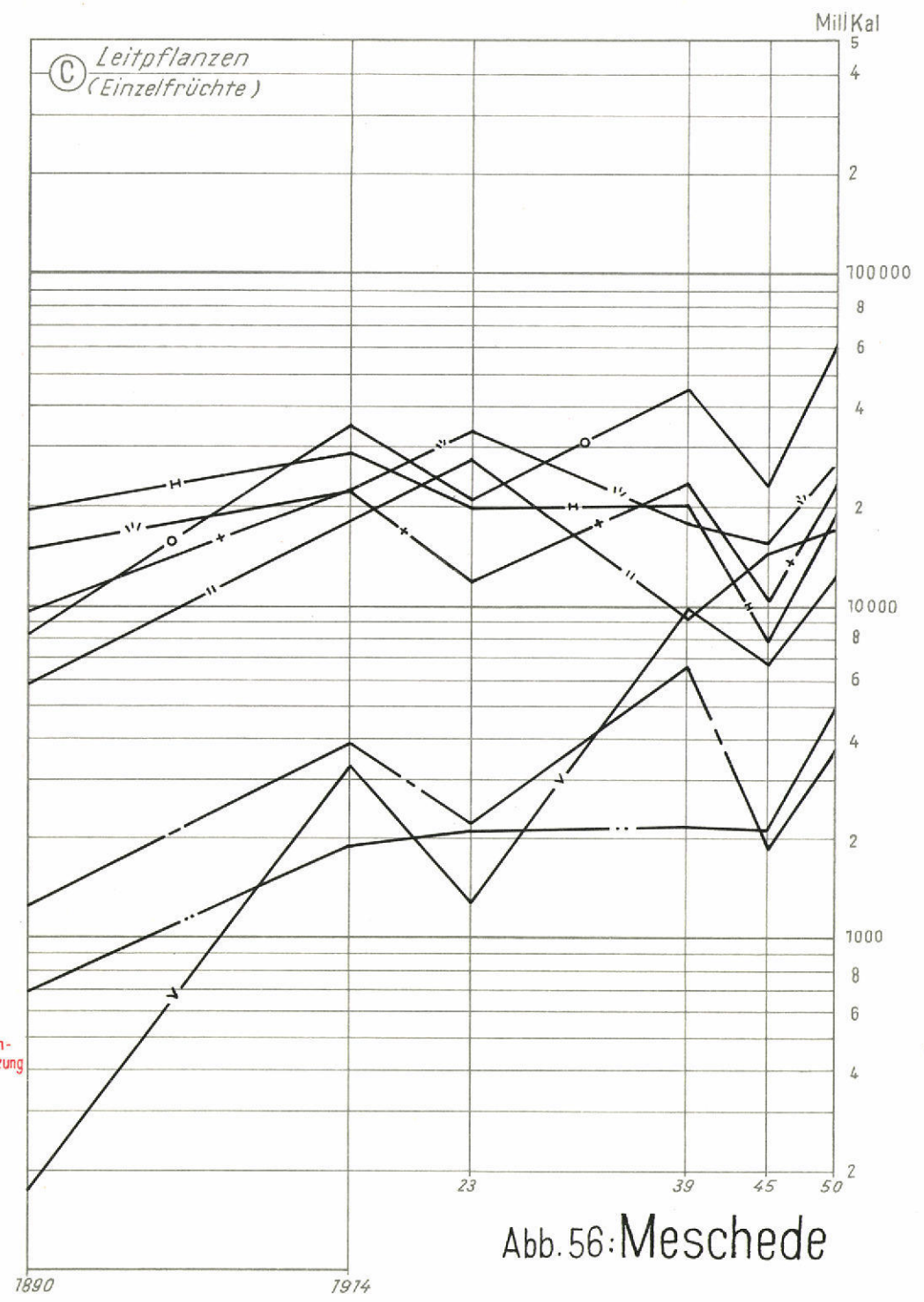
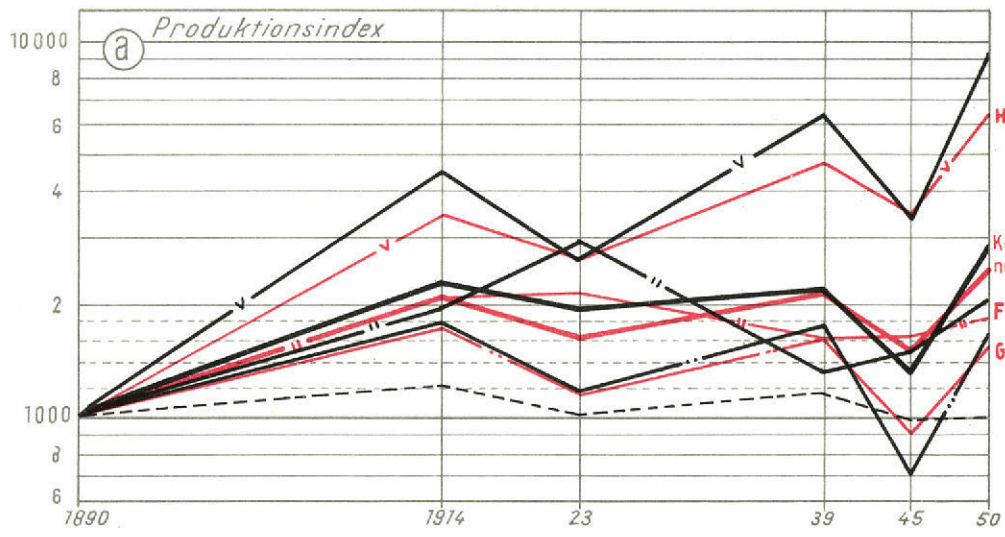
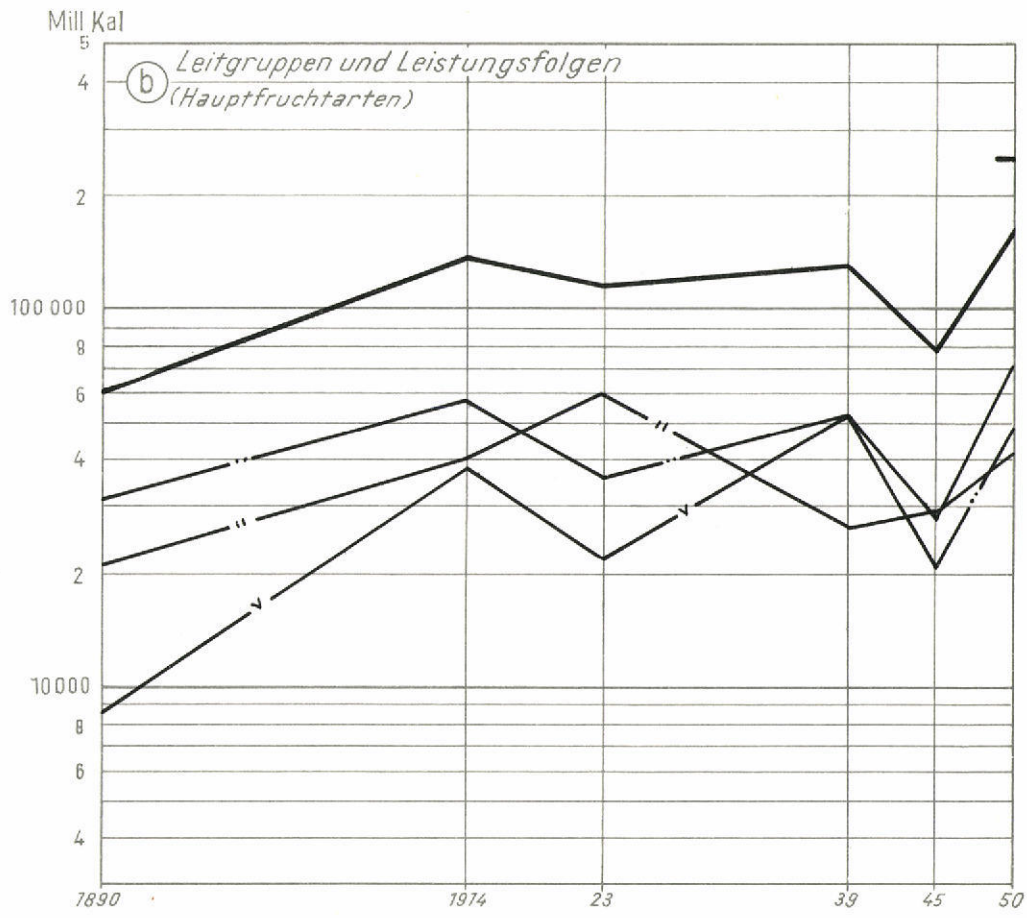


Abb. 56: Meschede

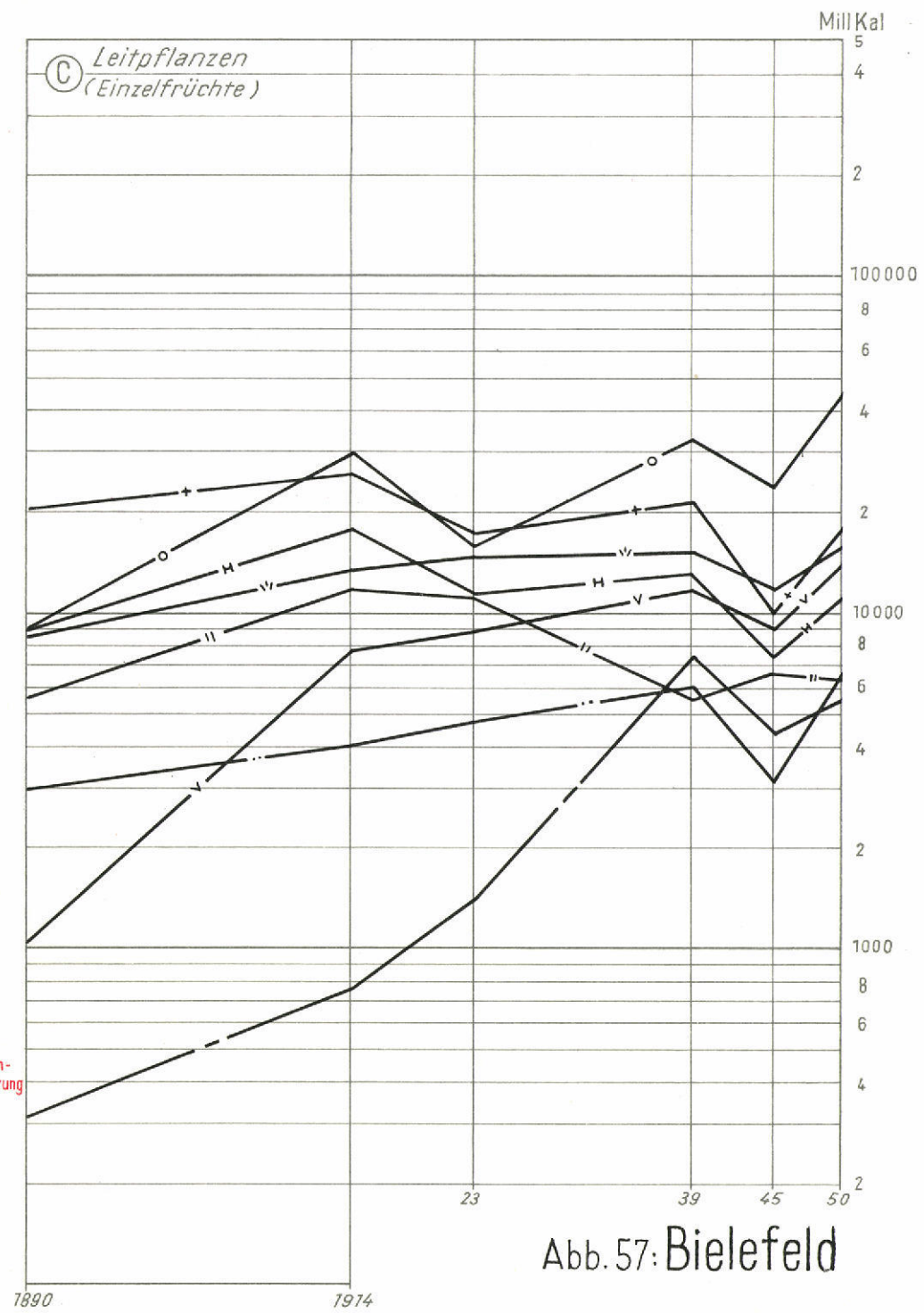
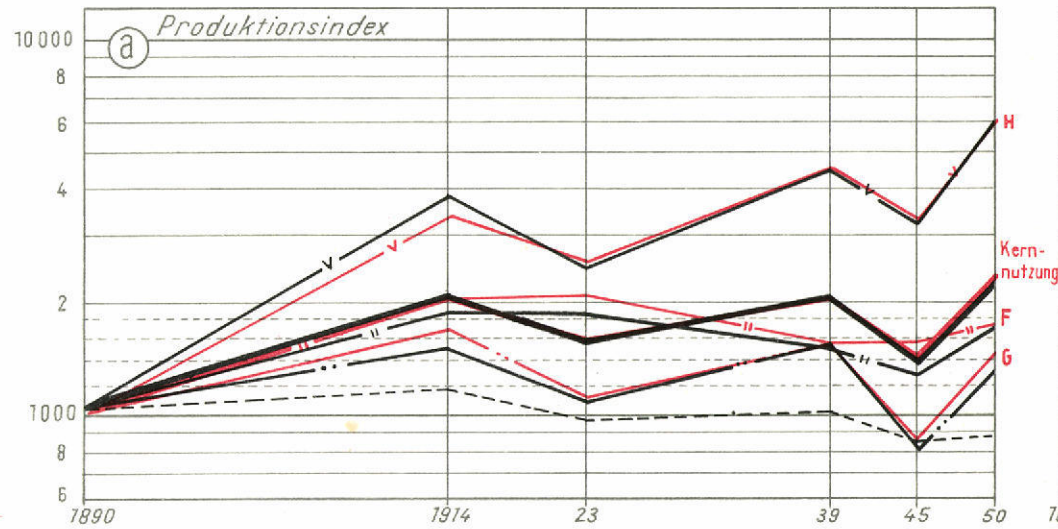
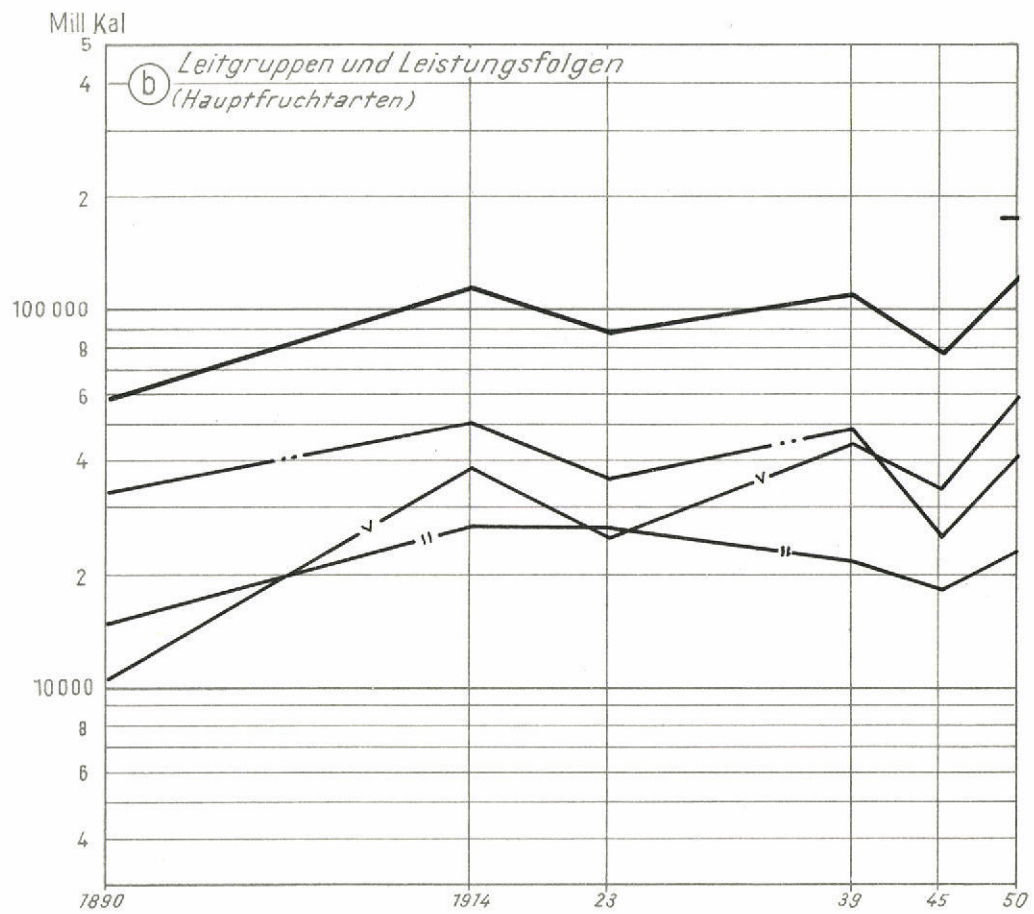


Abb. 57: Bielefeld

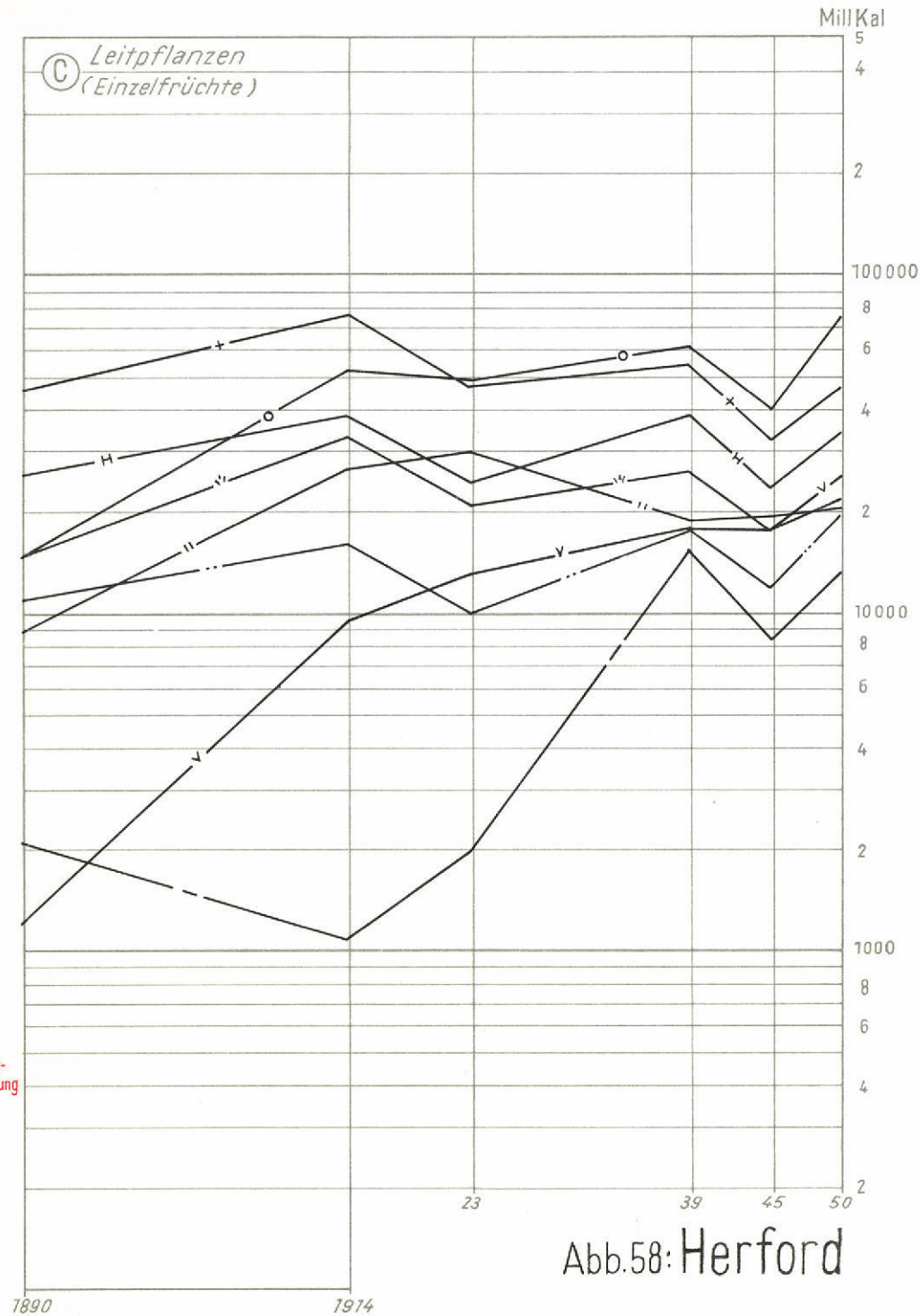
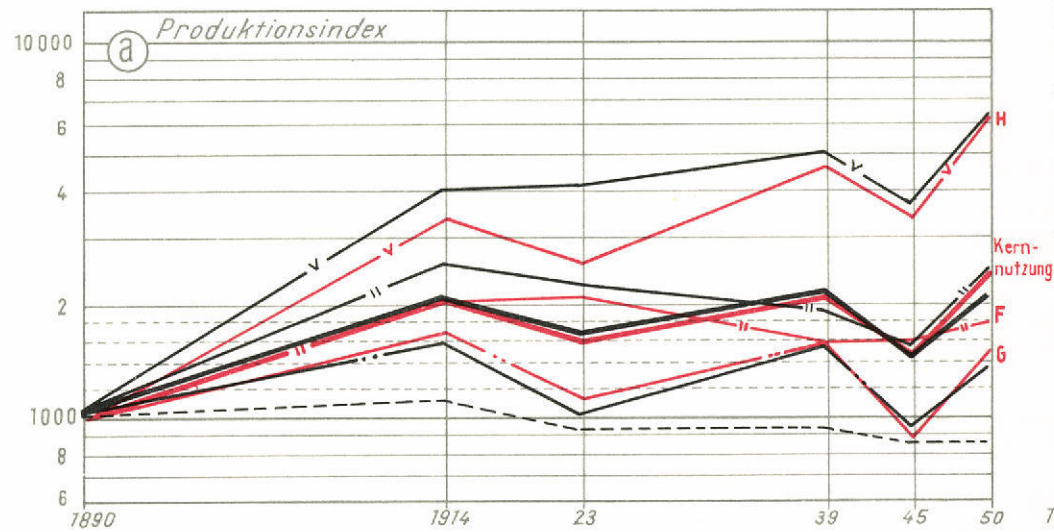
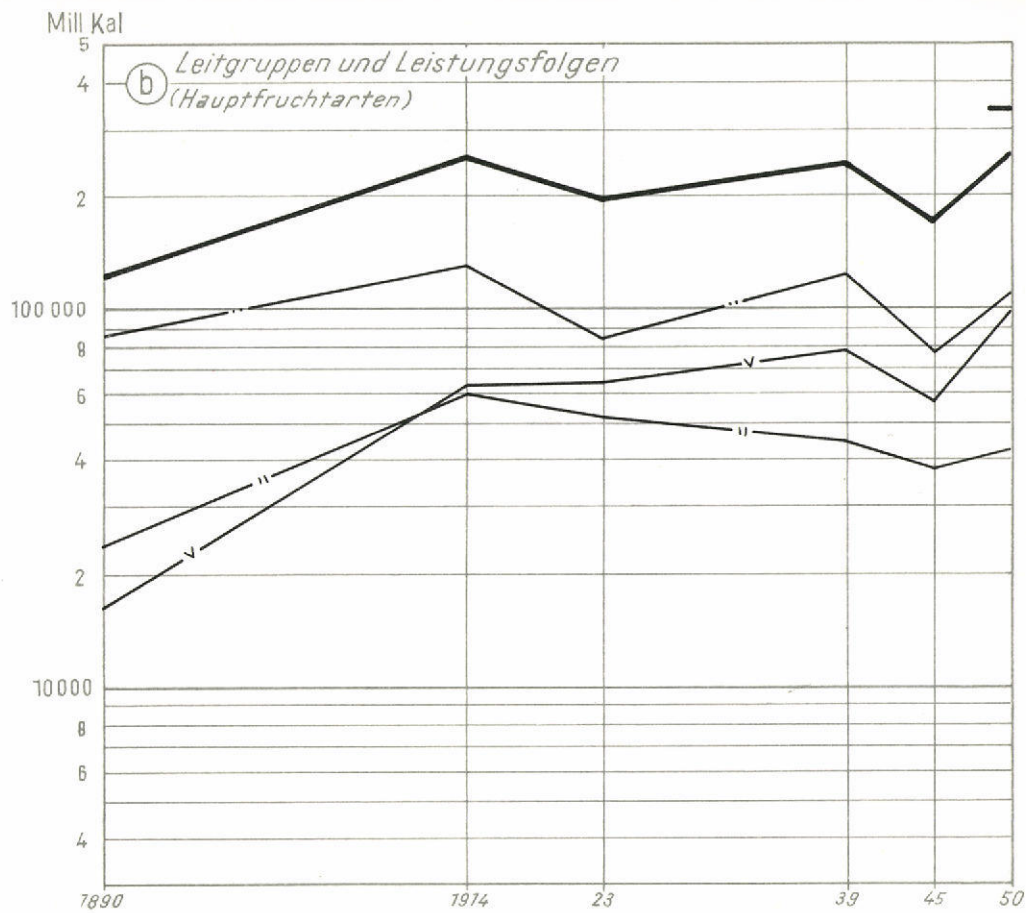


Abb.58: Herford

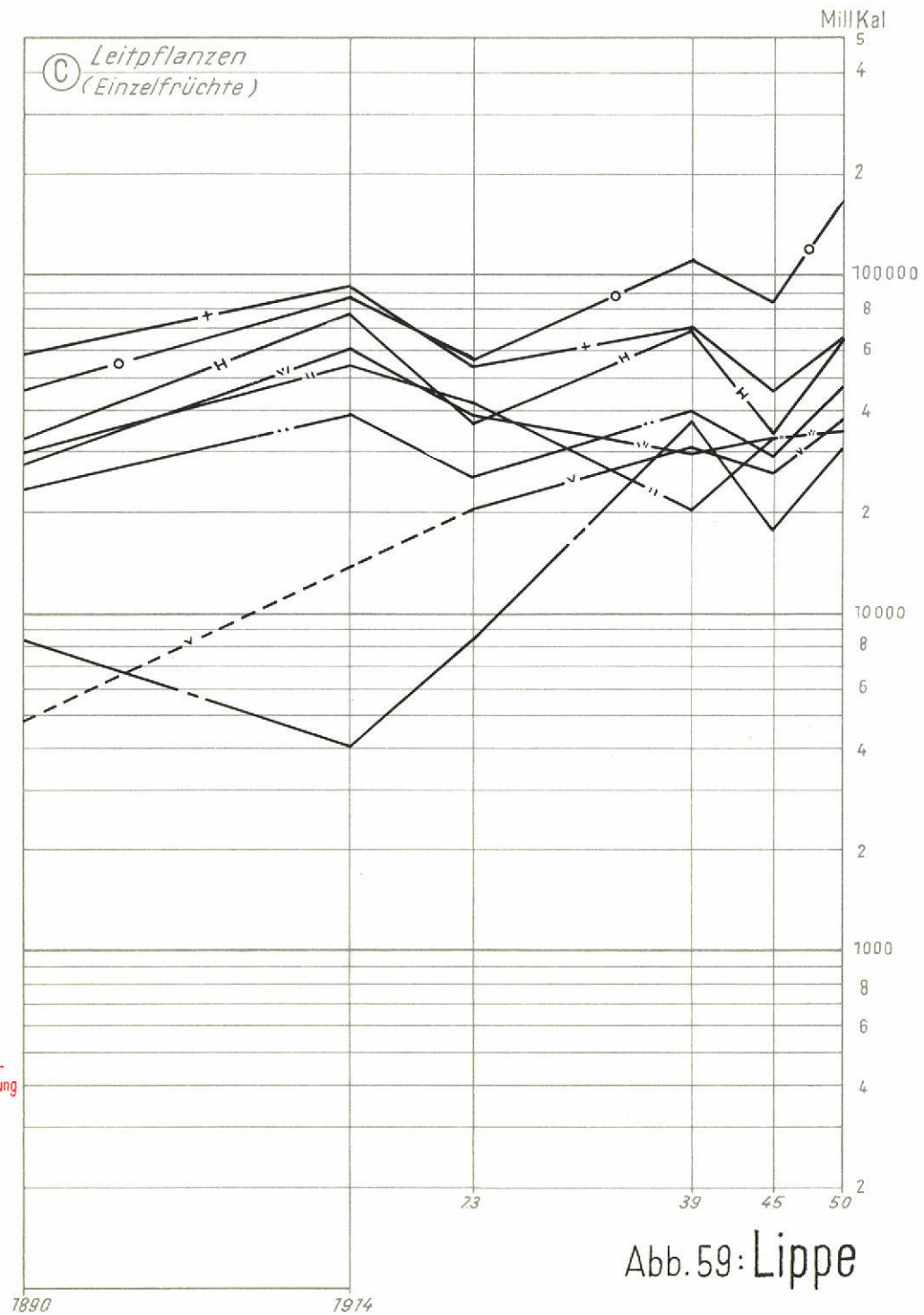
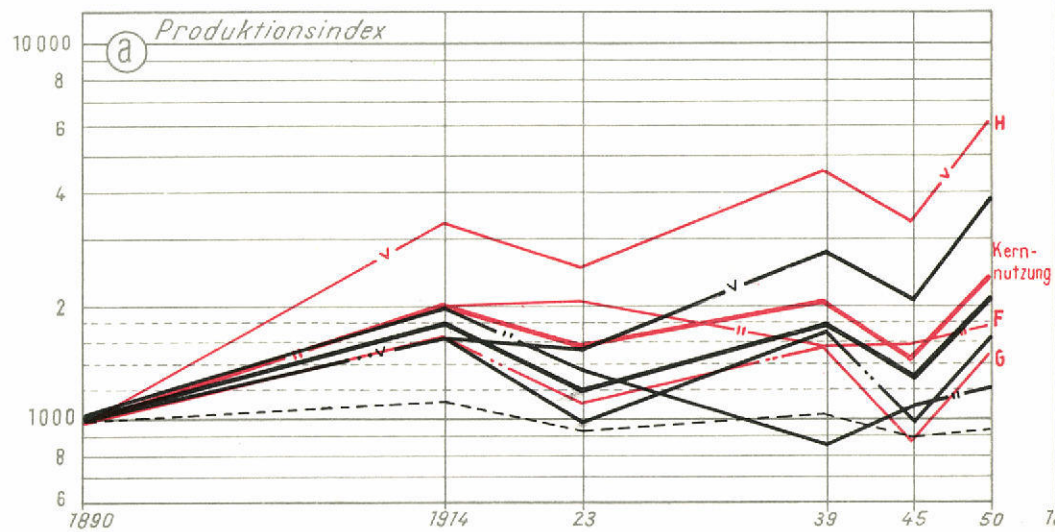
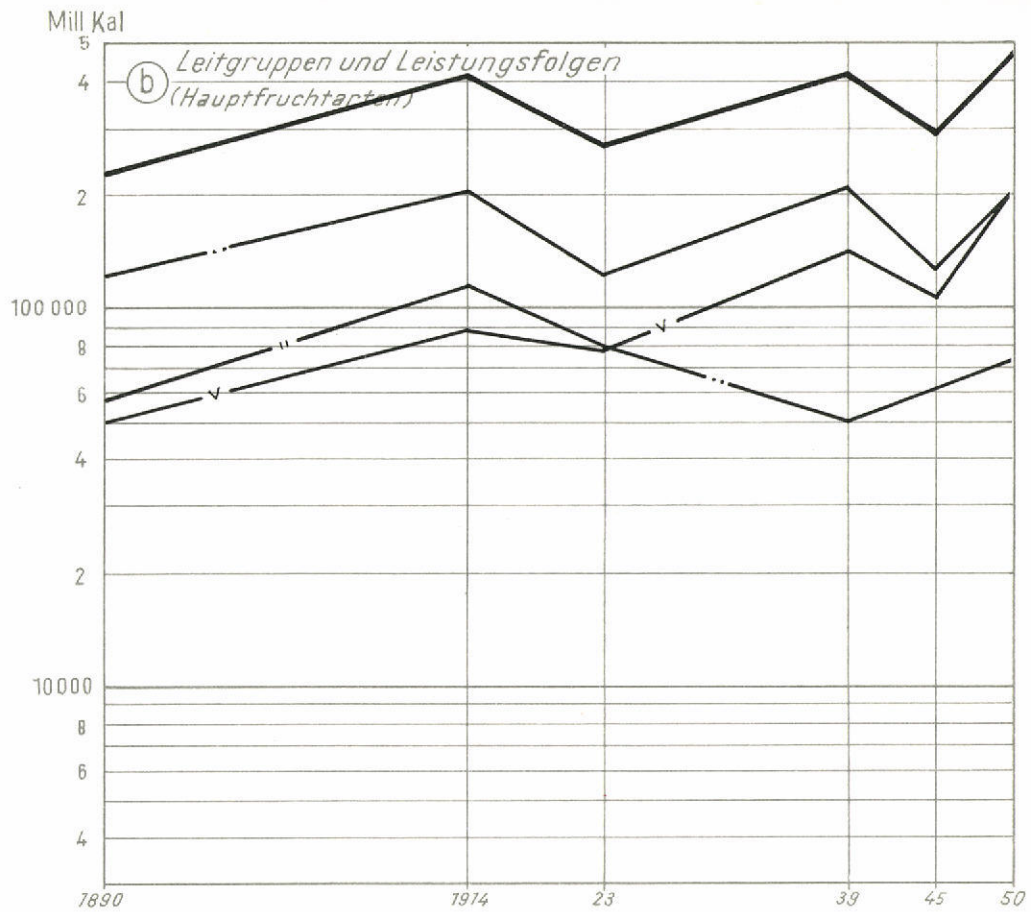


Abb. 59: Lippe

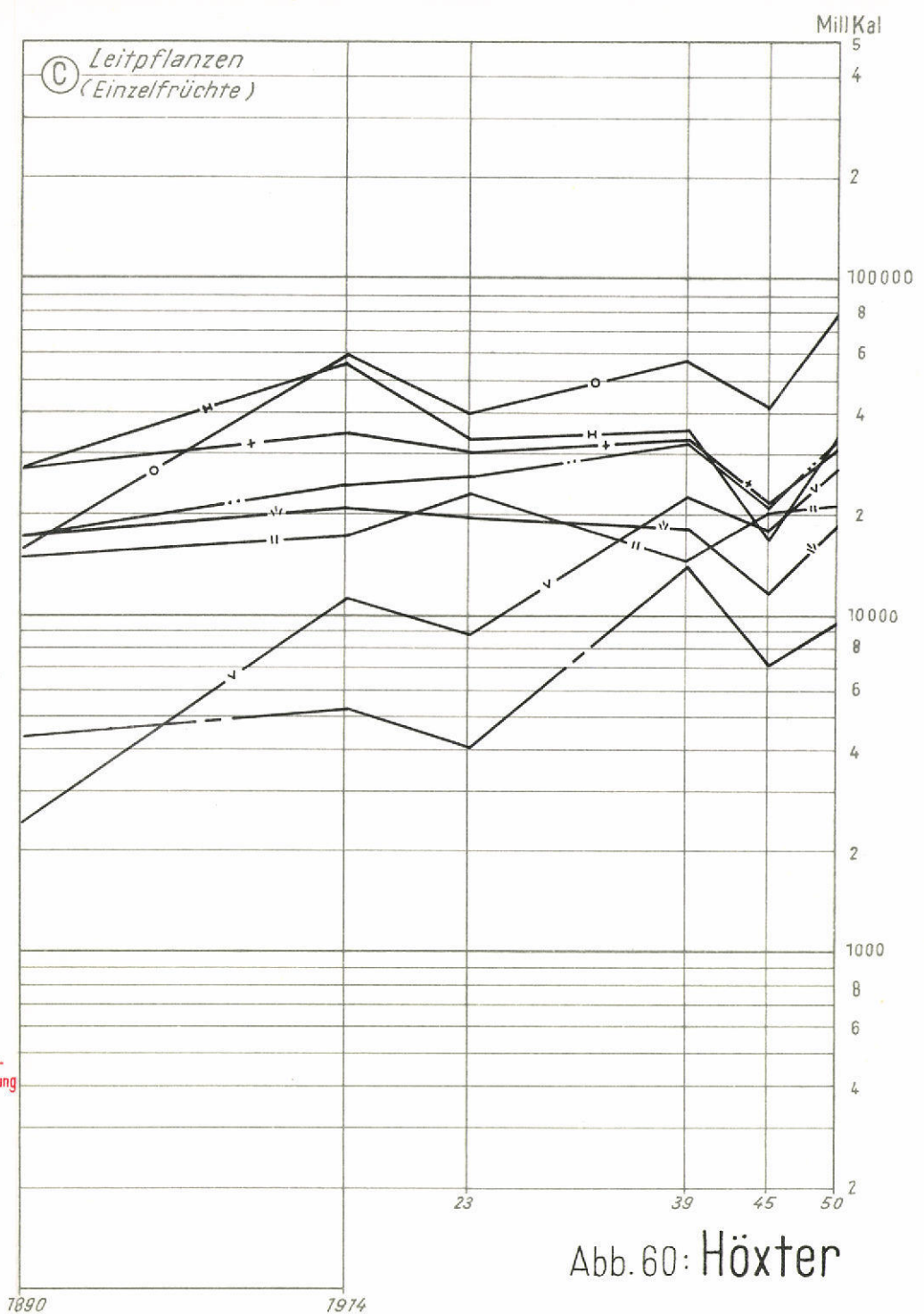
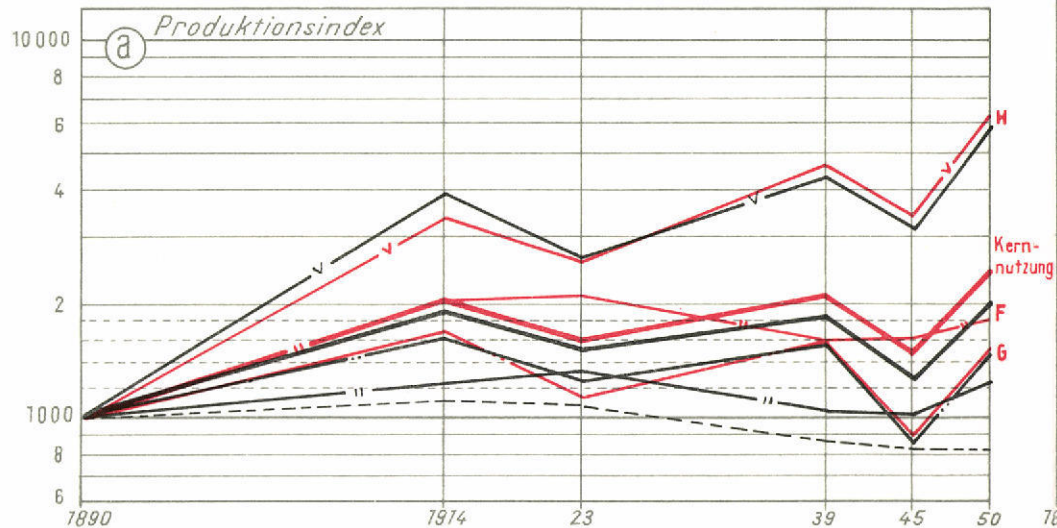
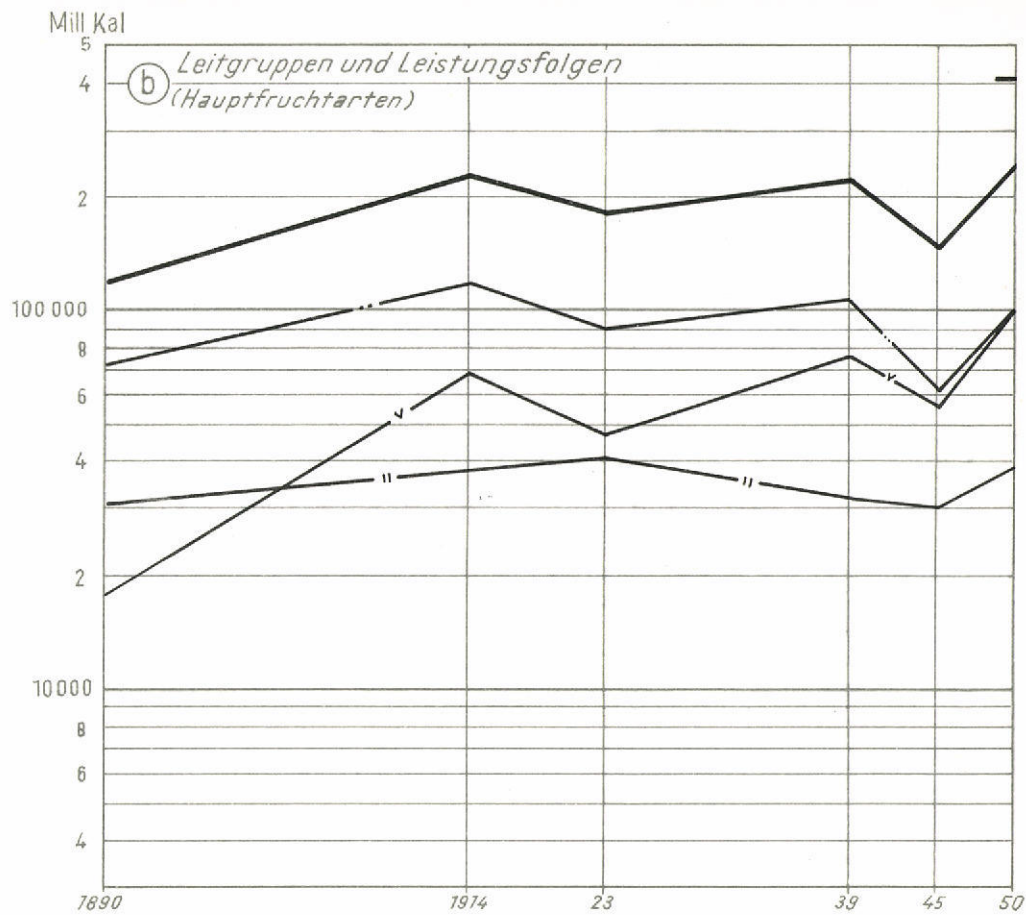


Abb. 60: Höxter

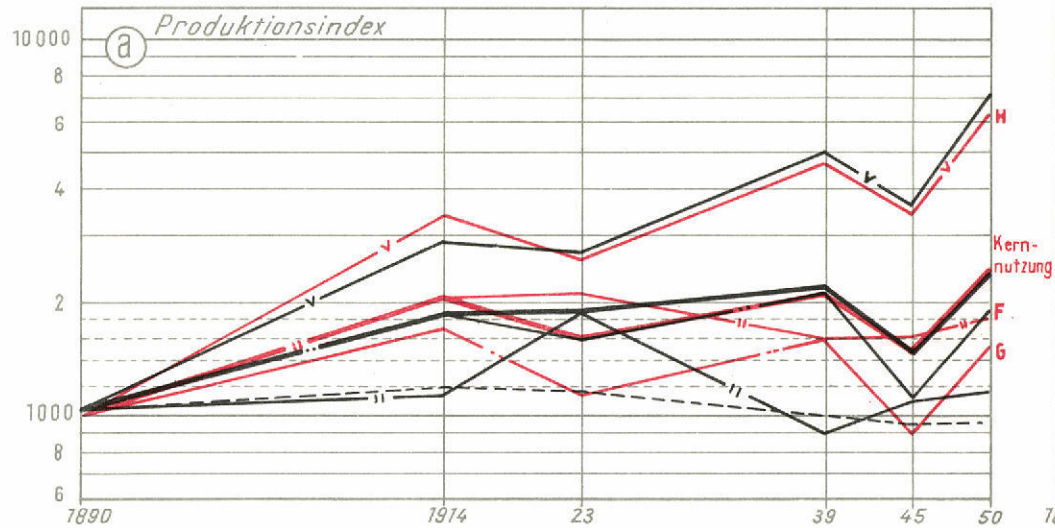
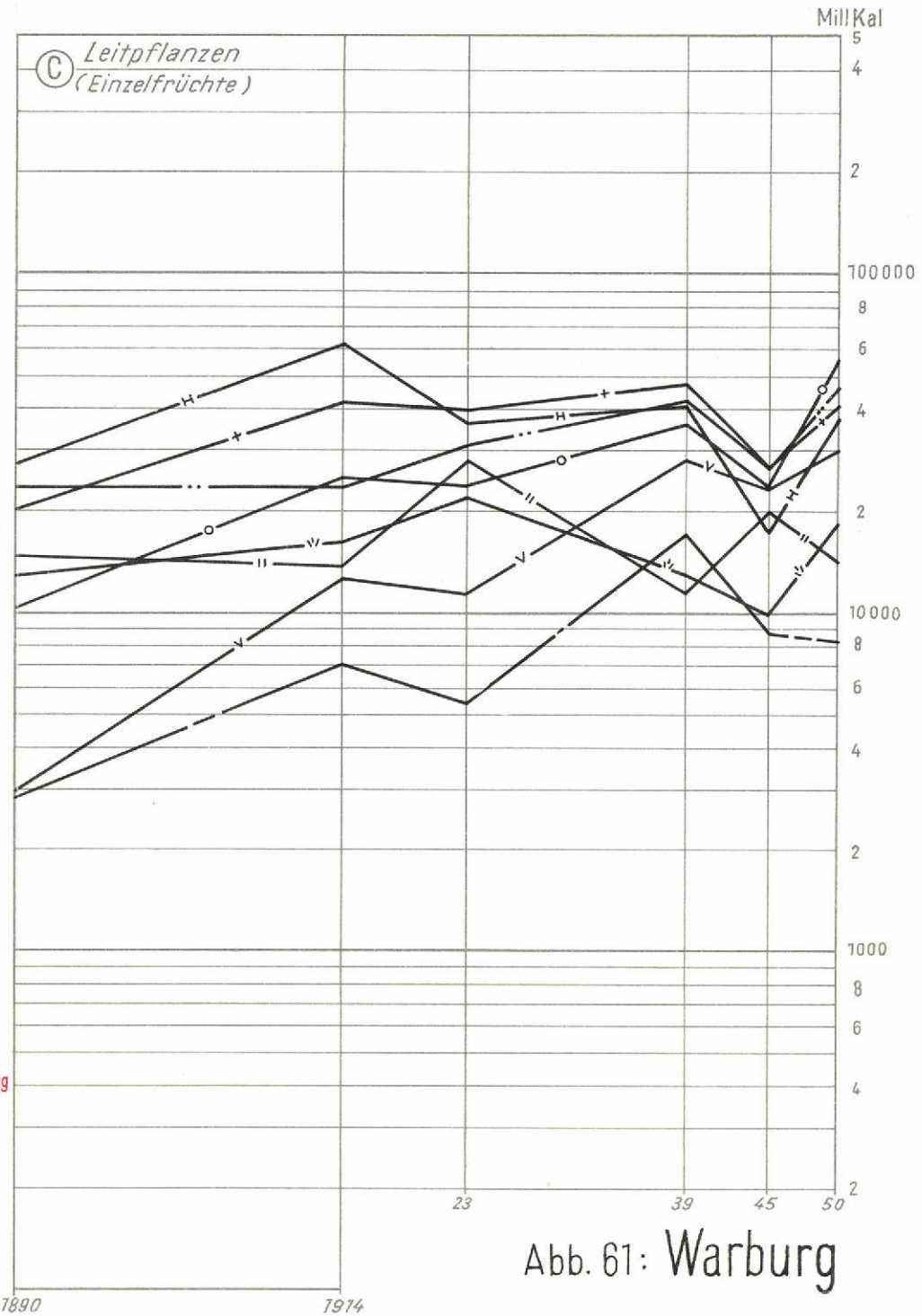
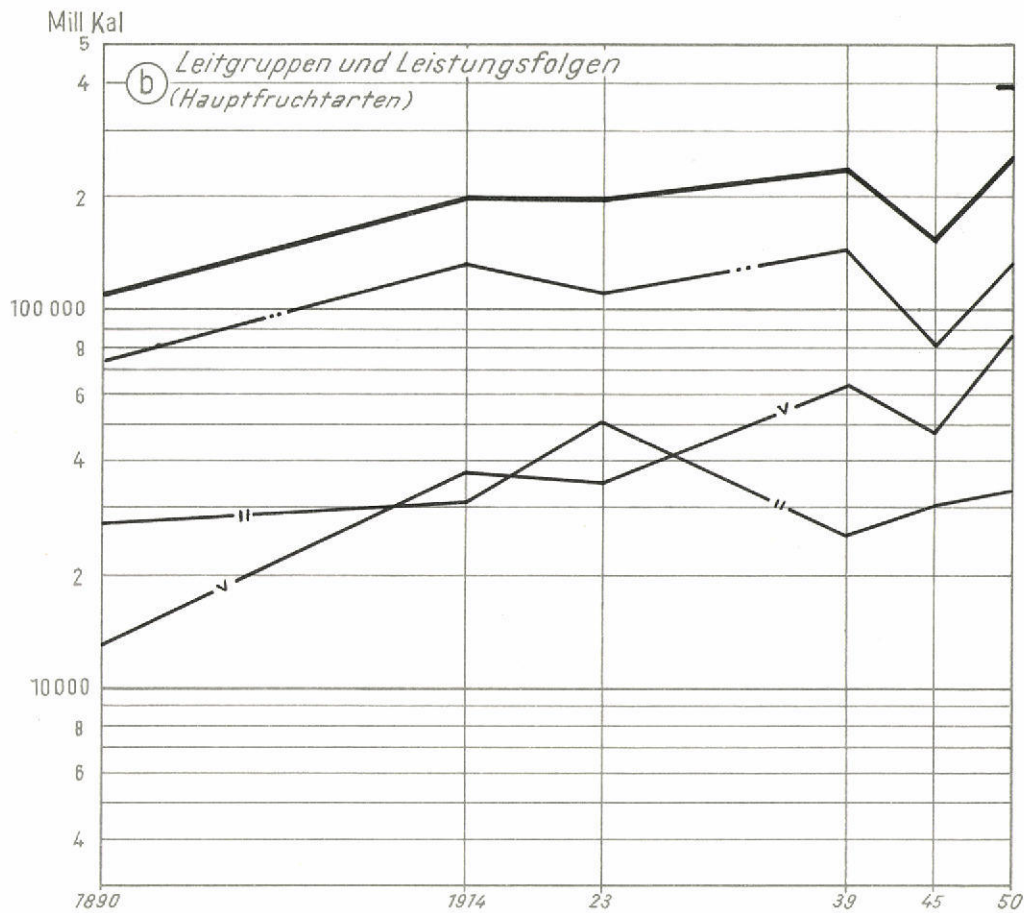


Abb. 61: Warburg

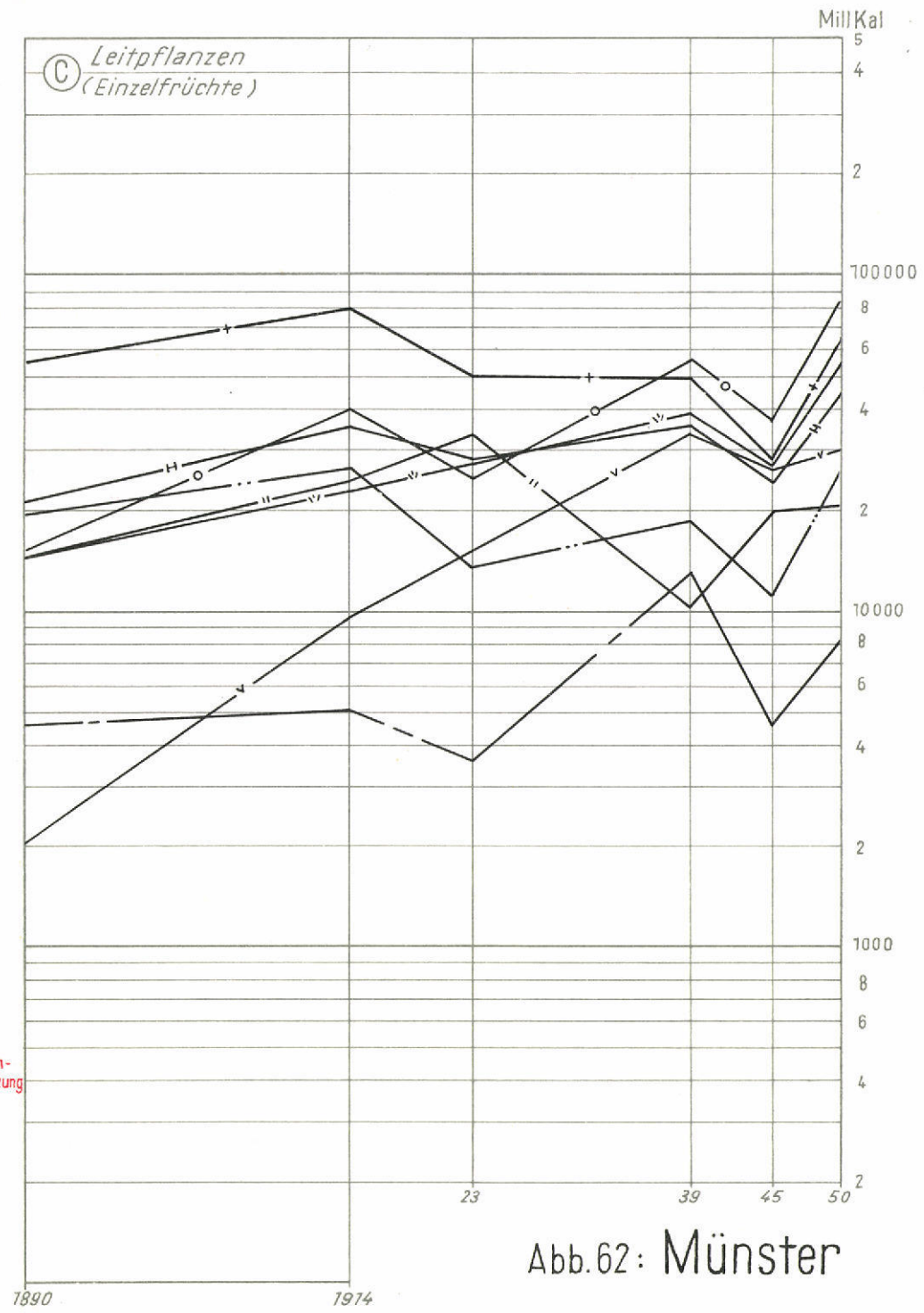
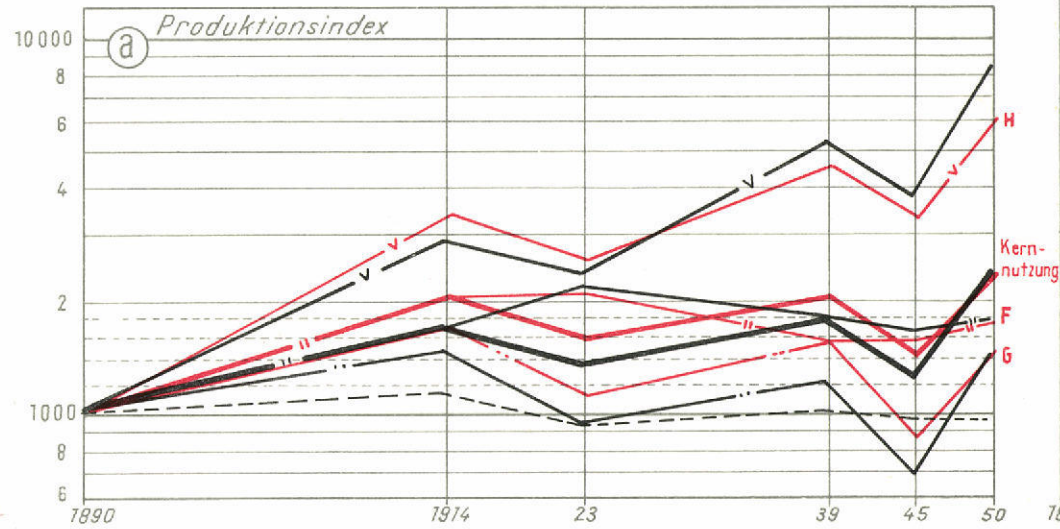
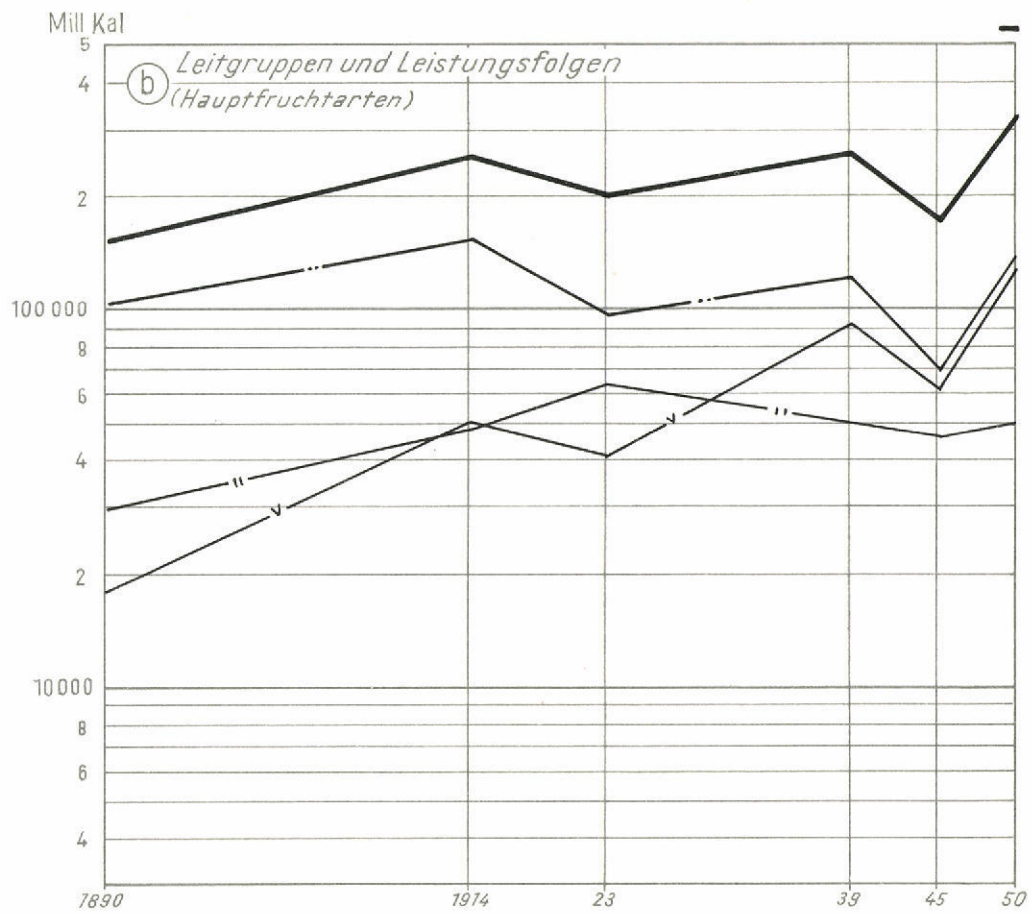


Abb.62: Münster

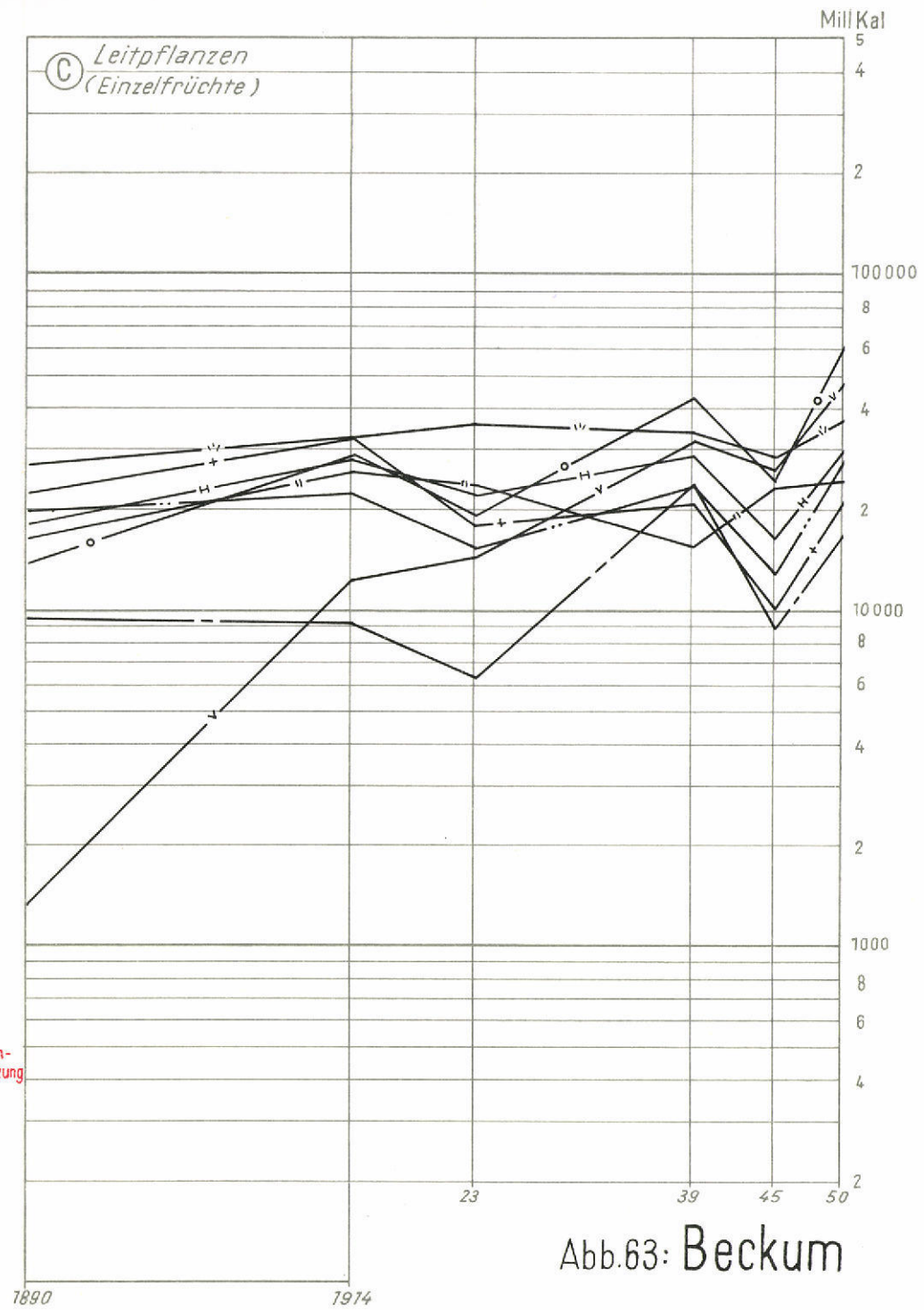
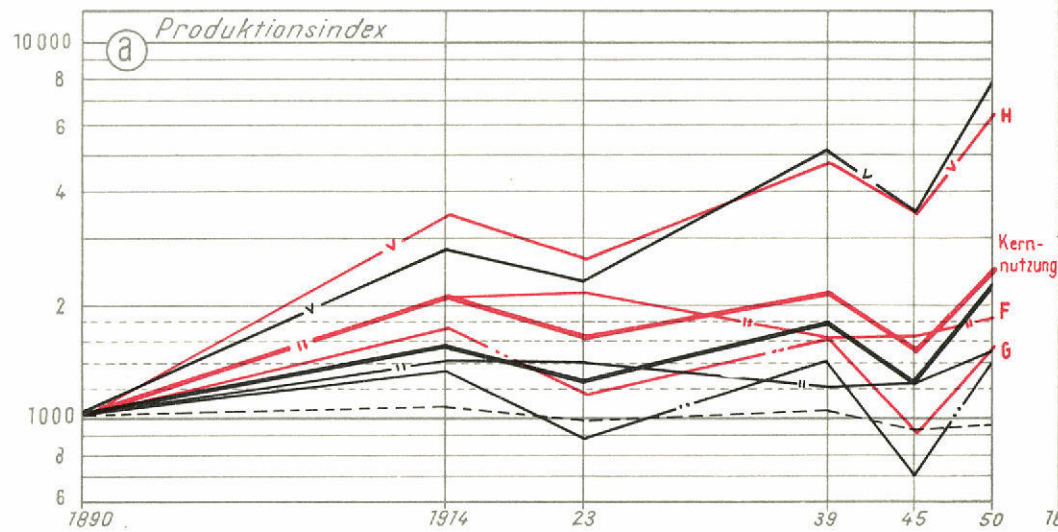
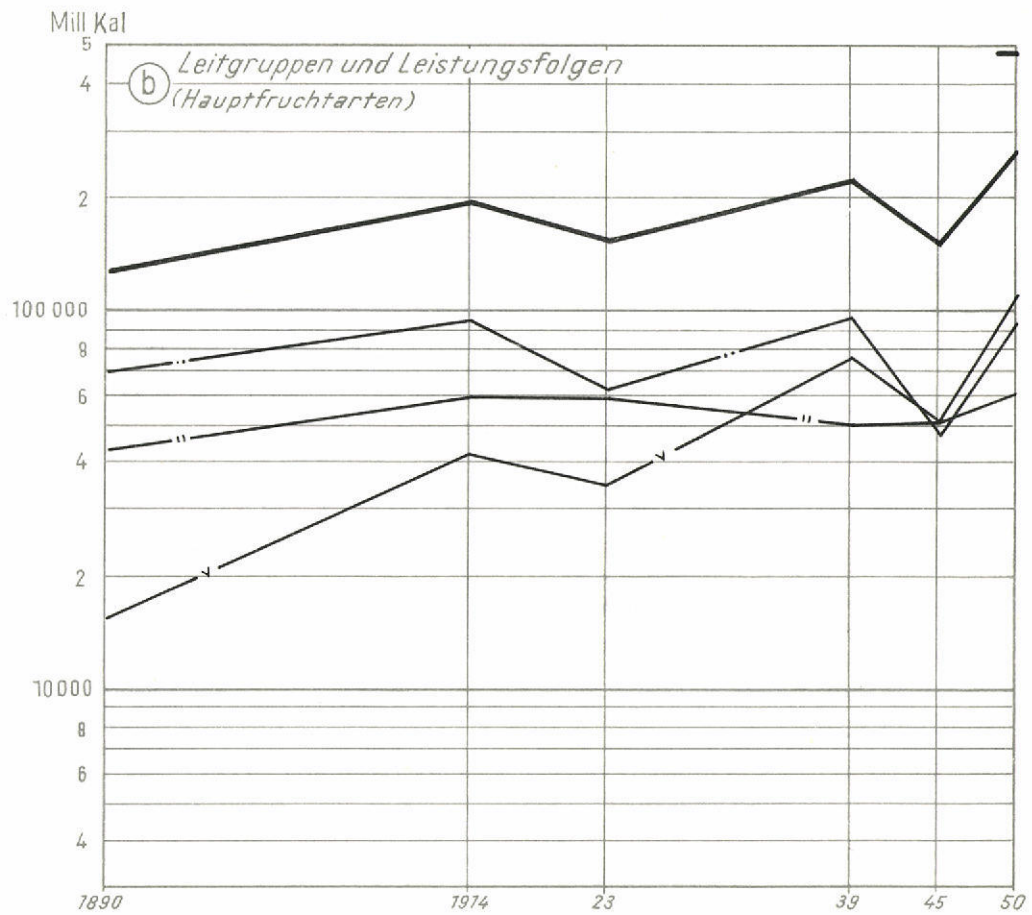


Abb.63: Beckum

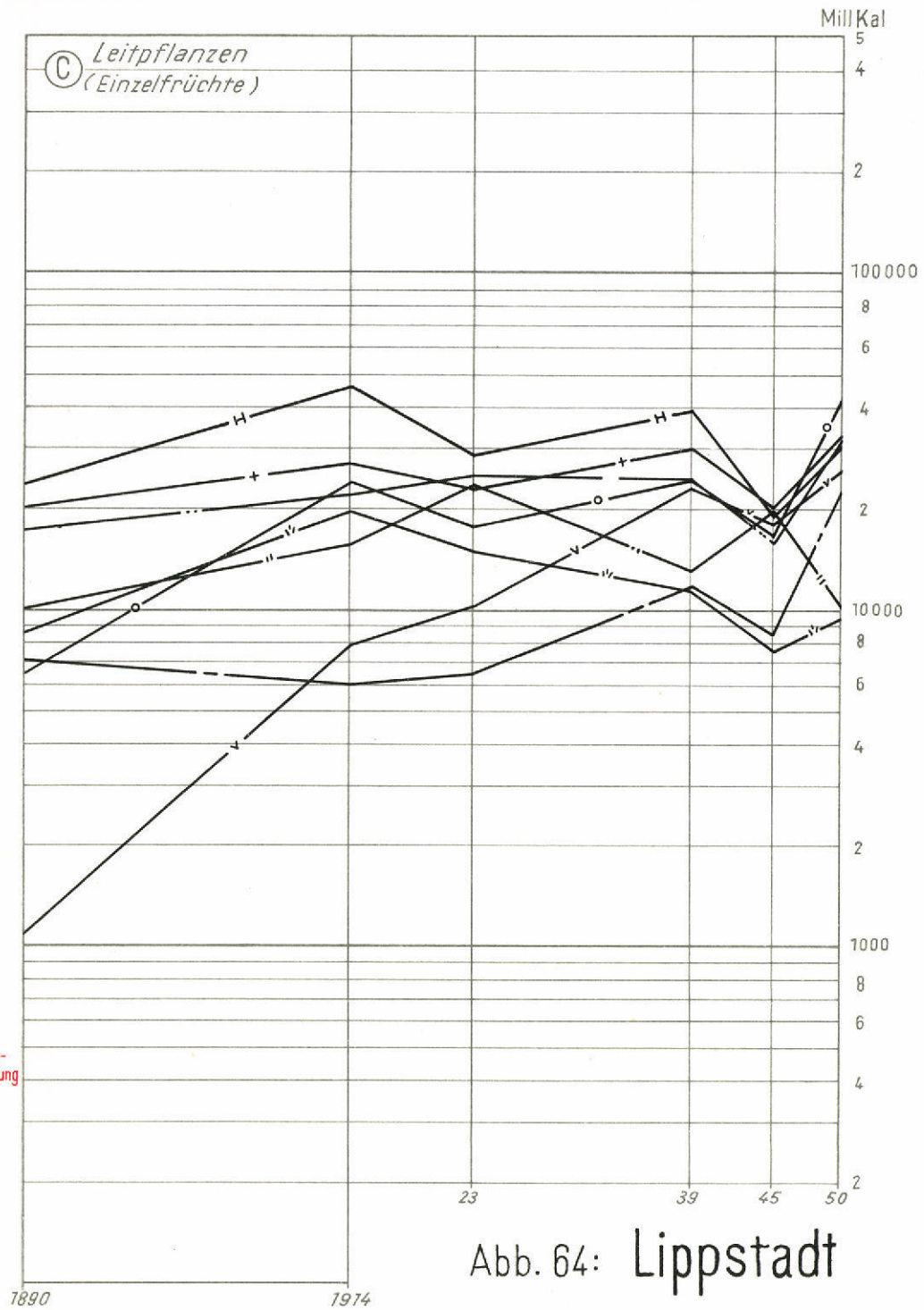
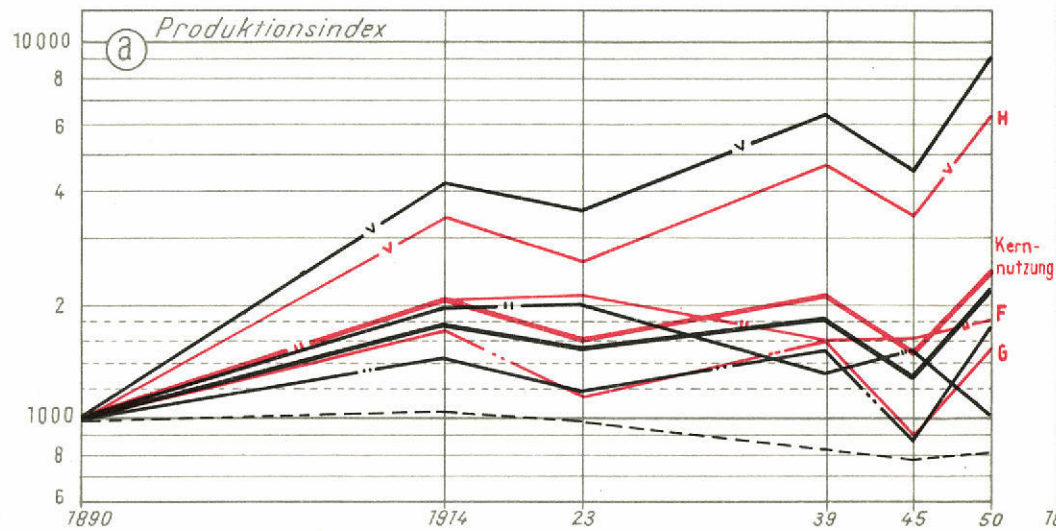
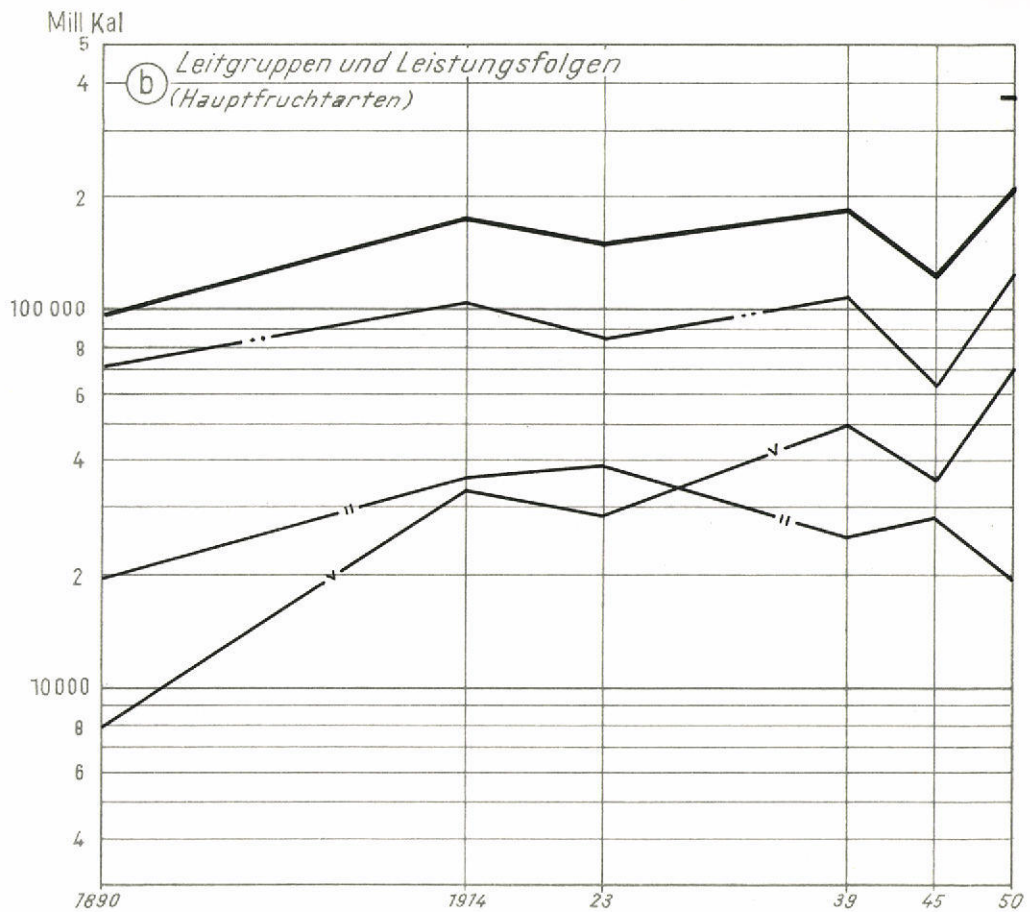


Abb. 64: Lippstadt

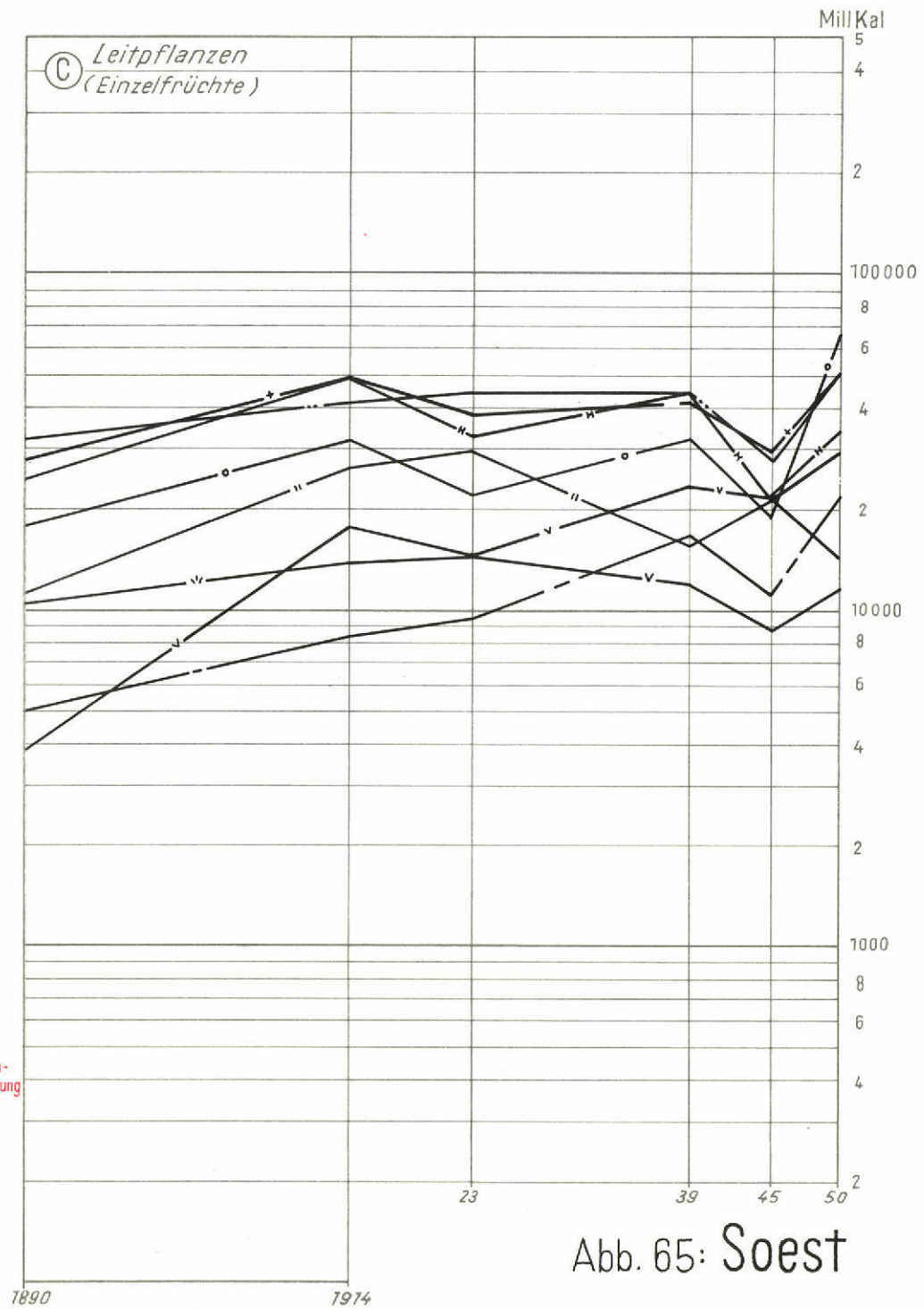
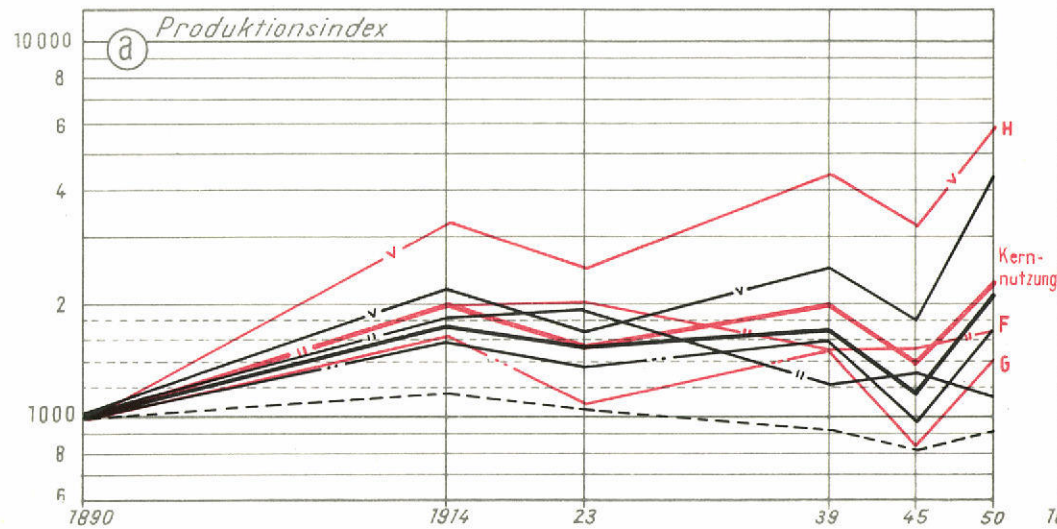
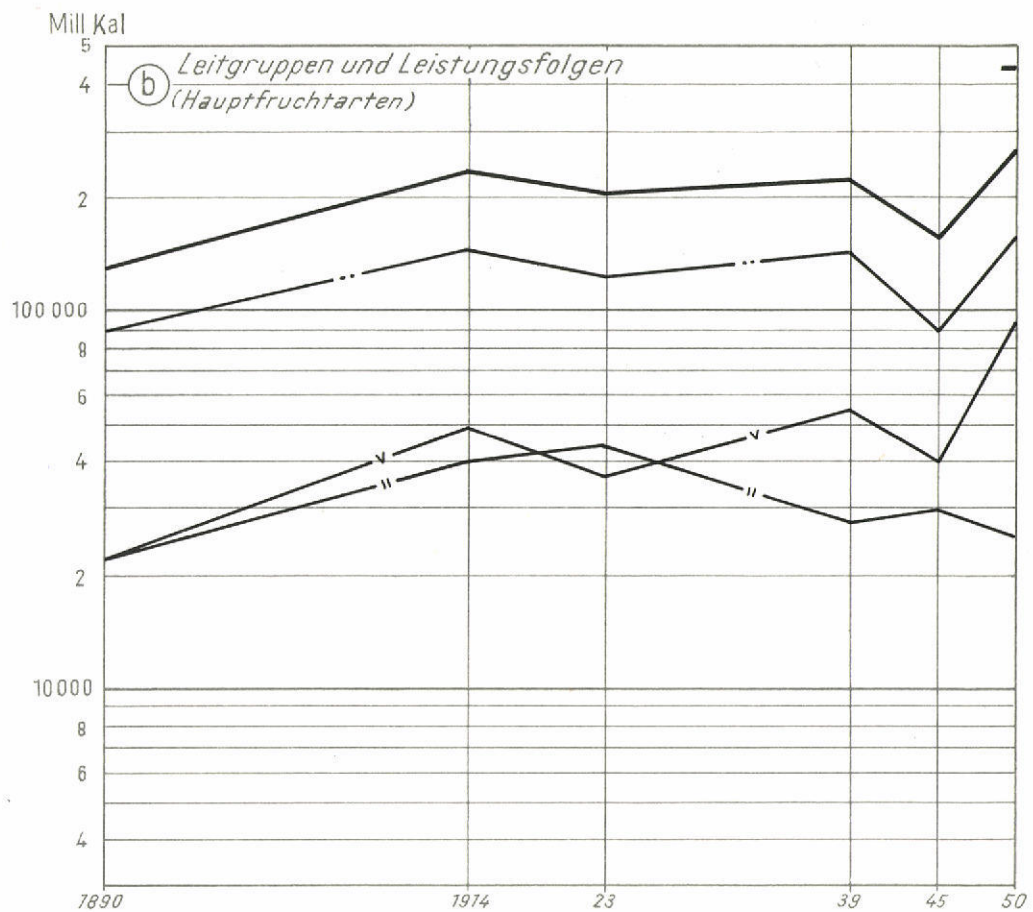


Abb. 65: Soest

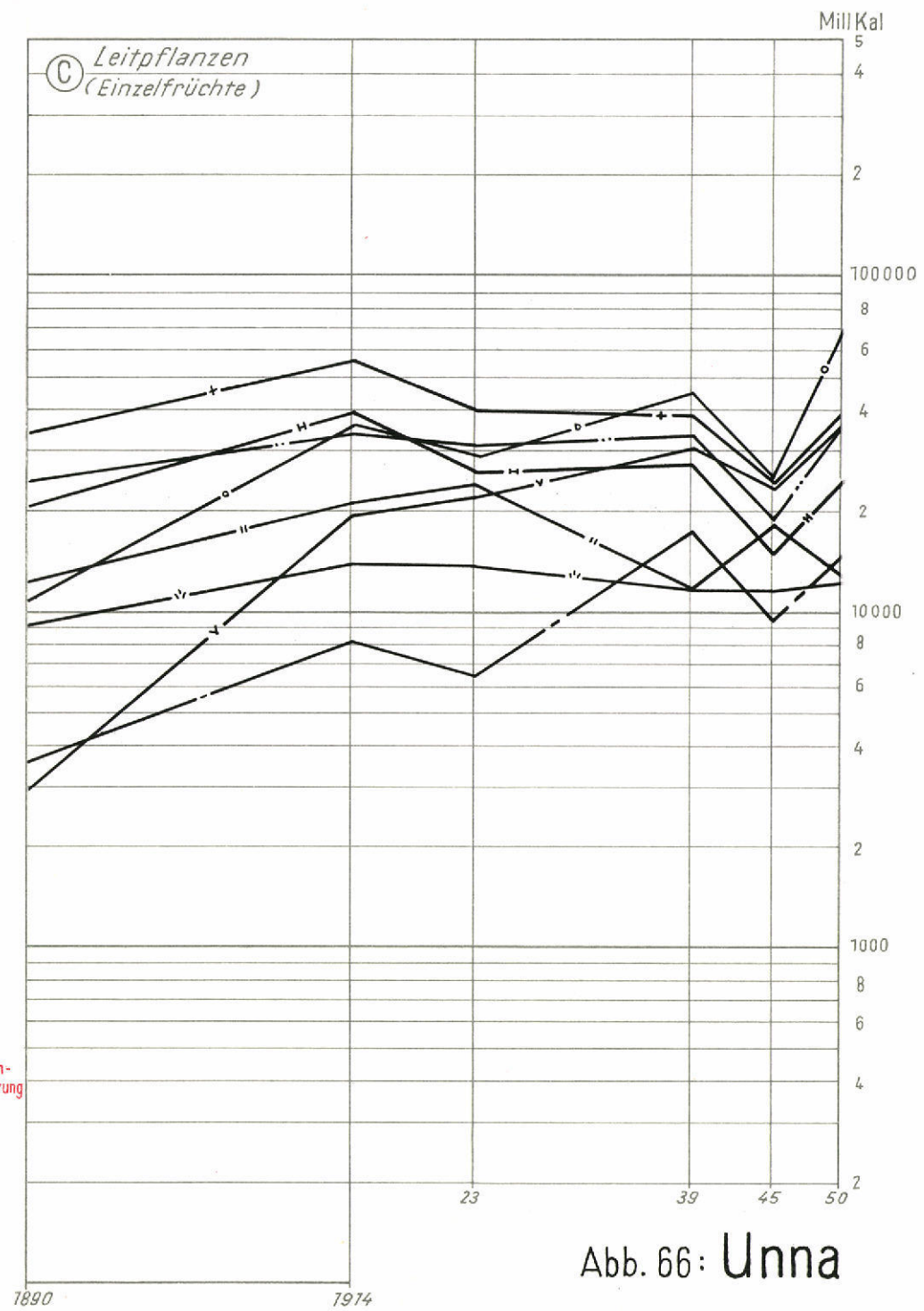
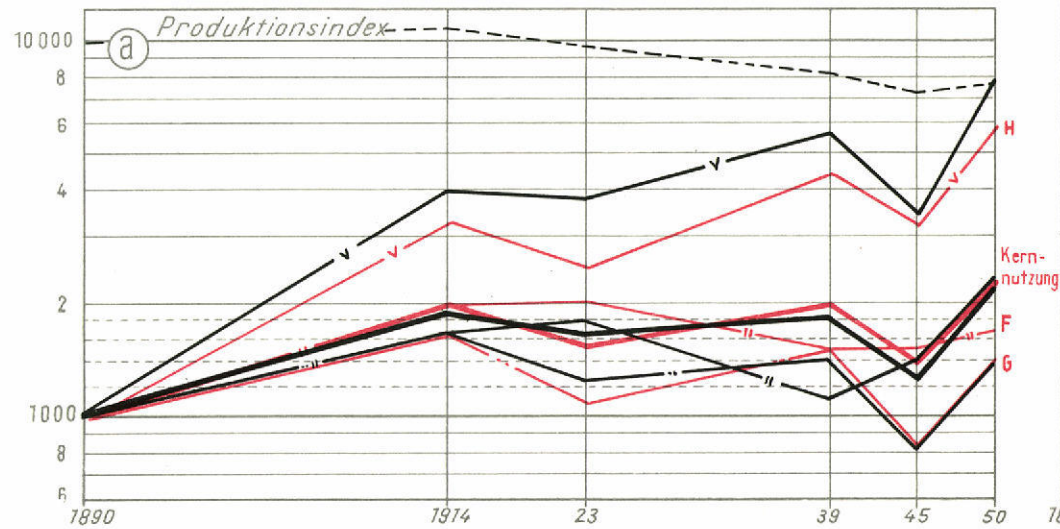
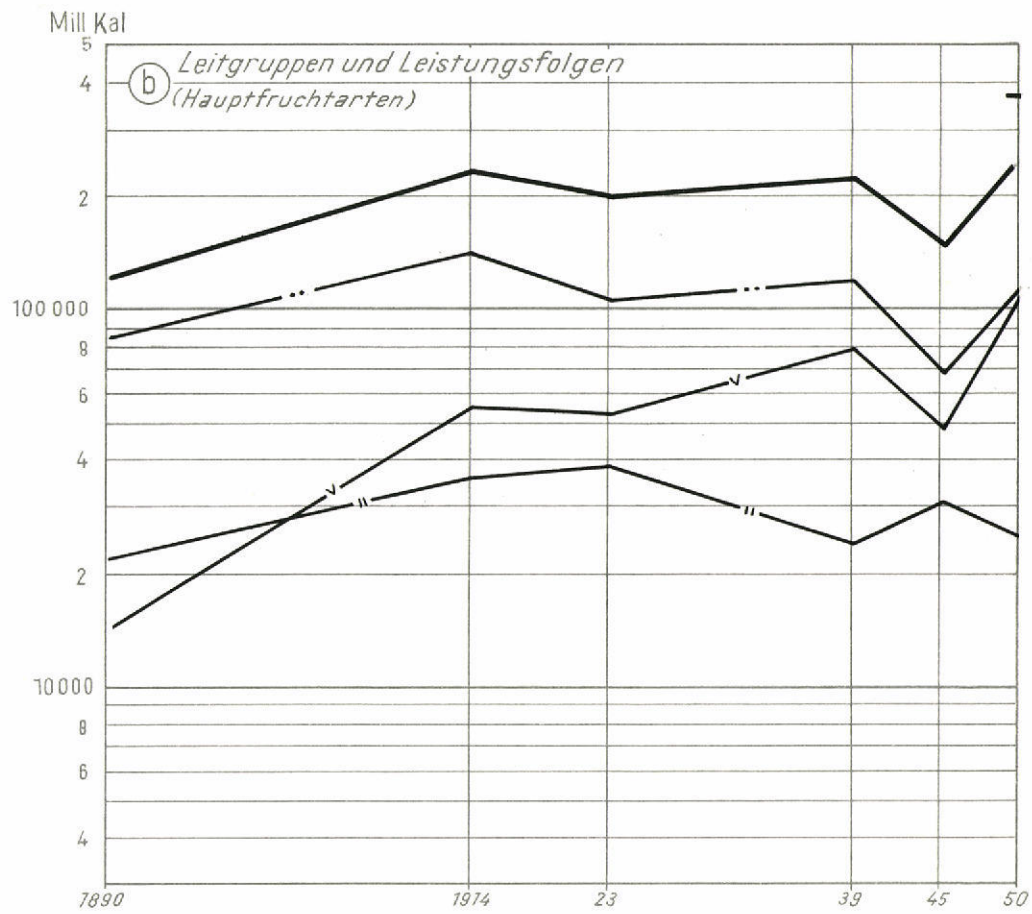


Abb. 66: Unna

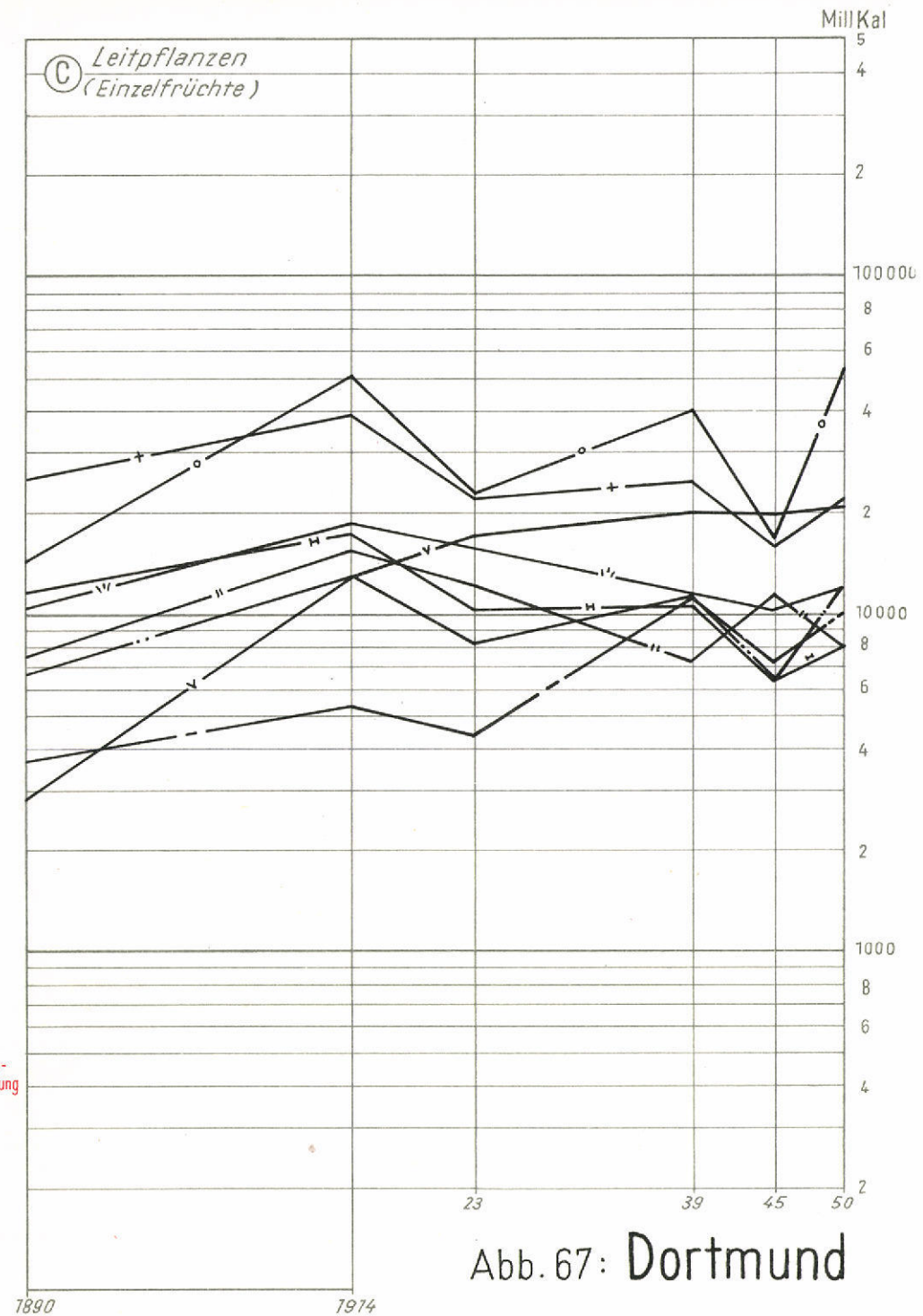
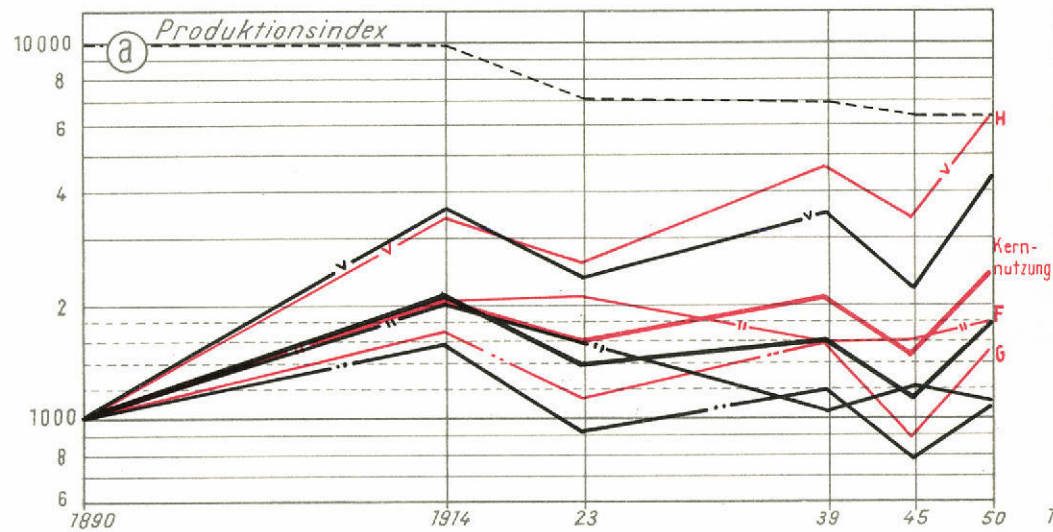
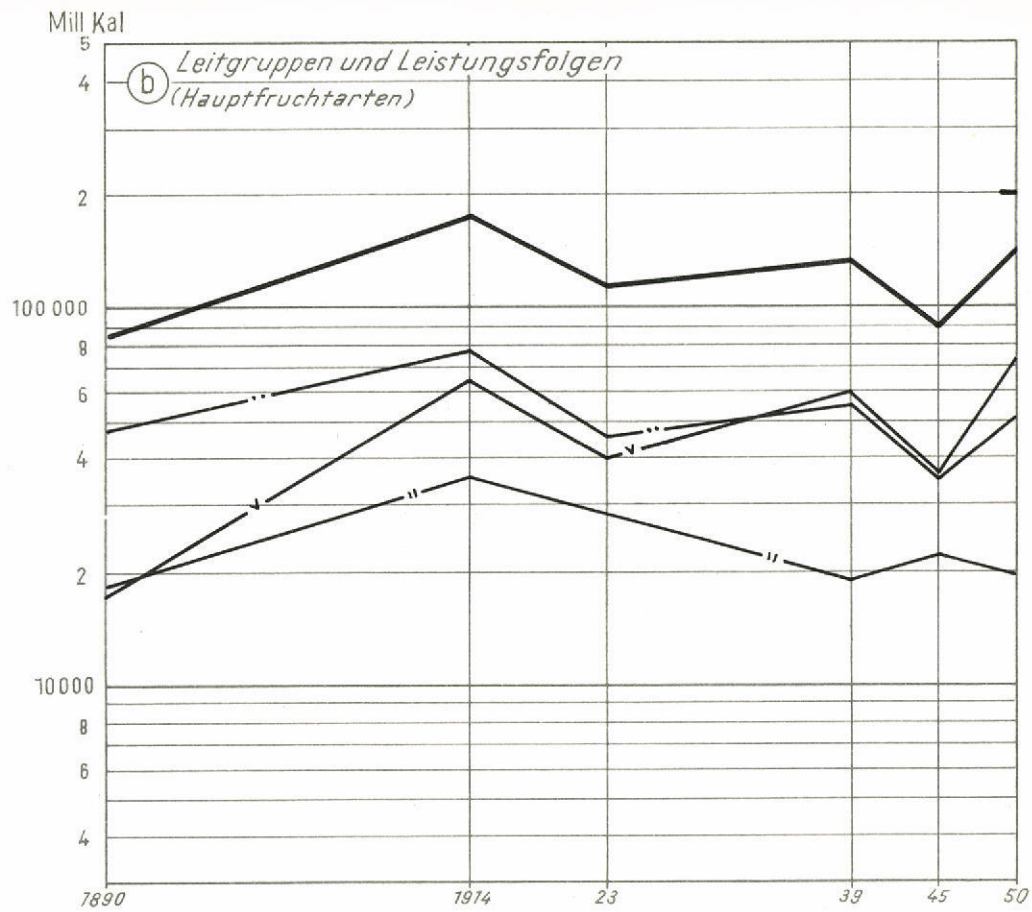


Abb. 67: Dortmund

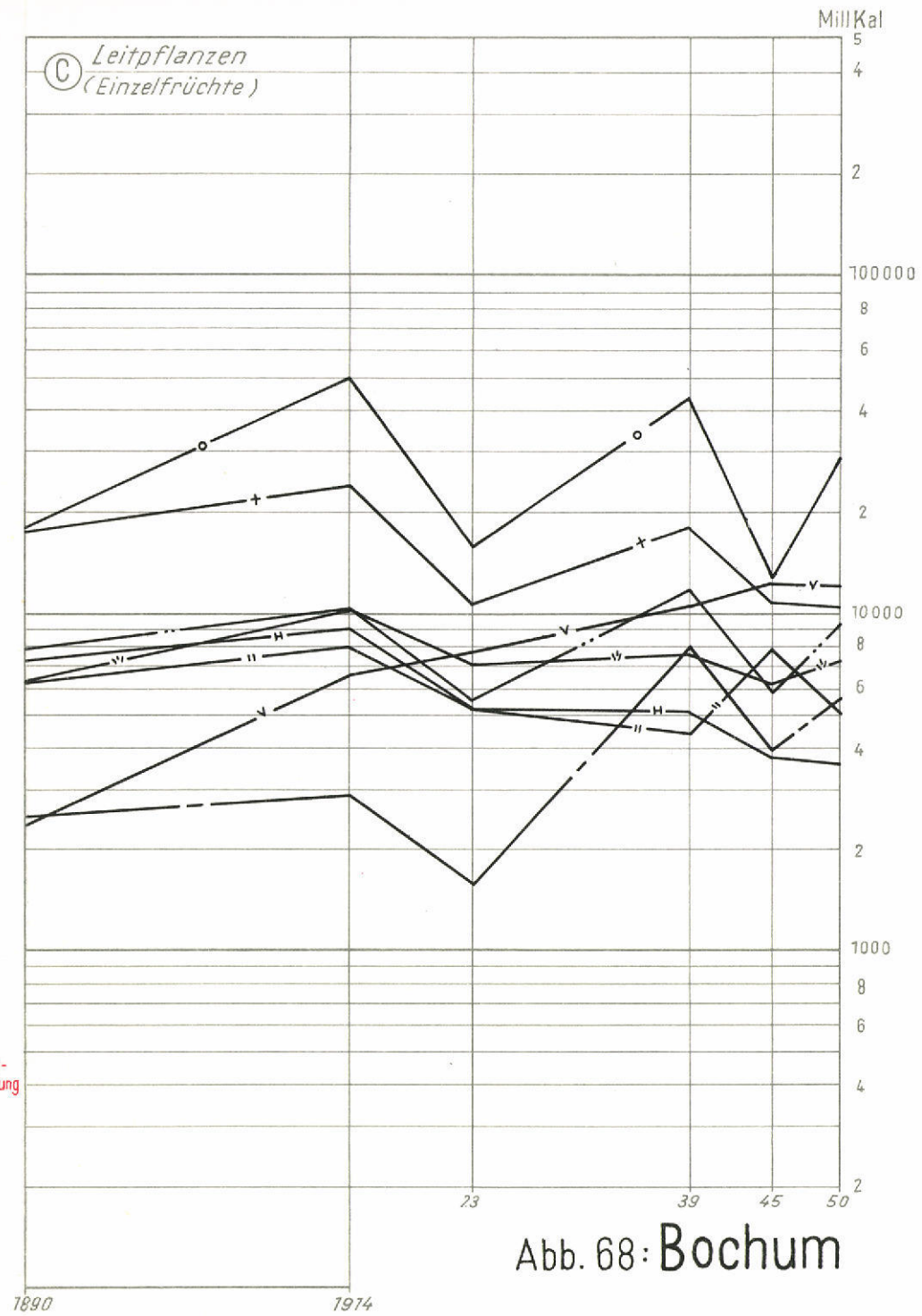
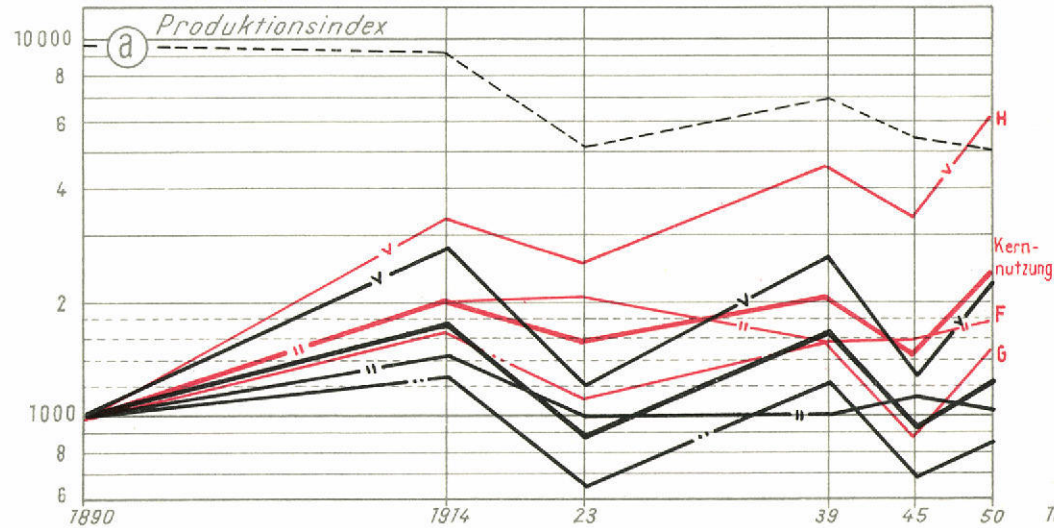
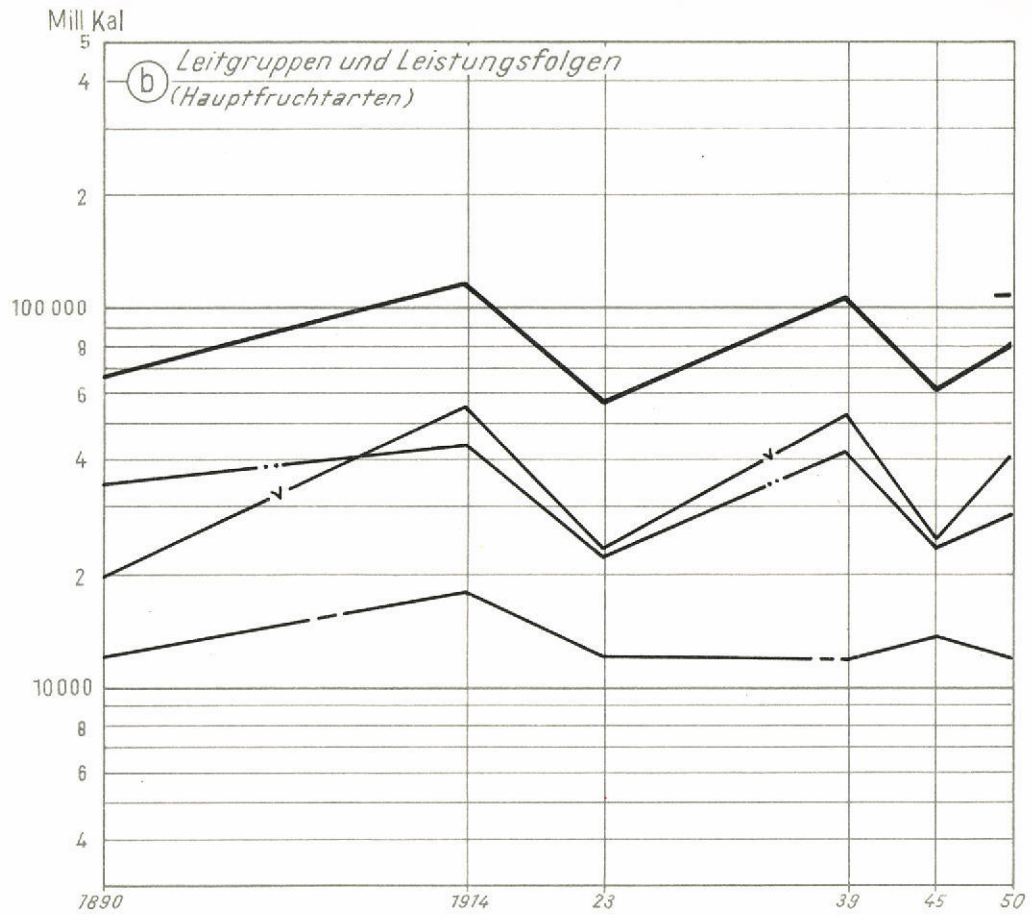


Abb. 68: Bochum

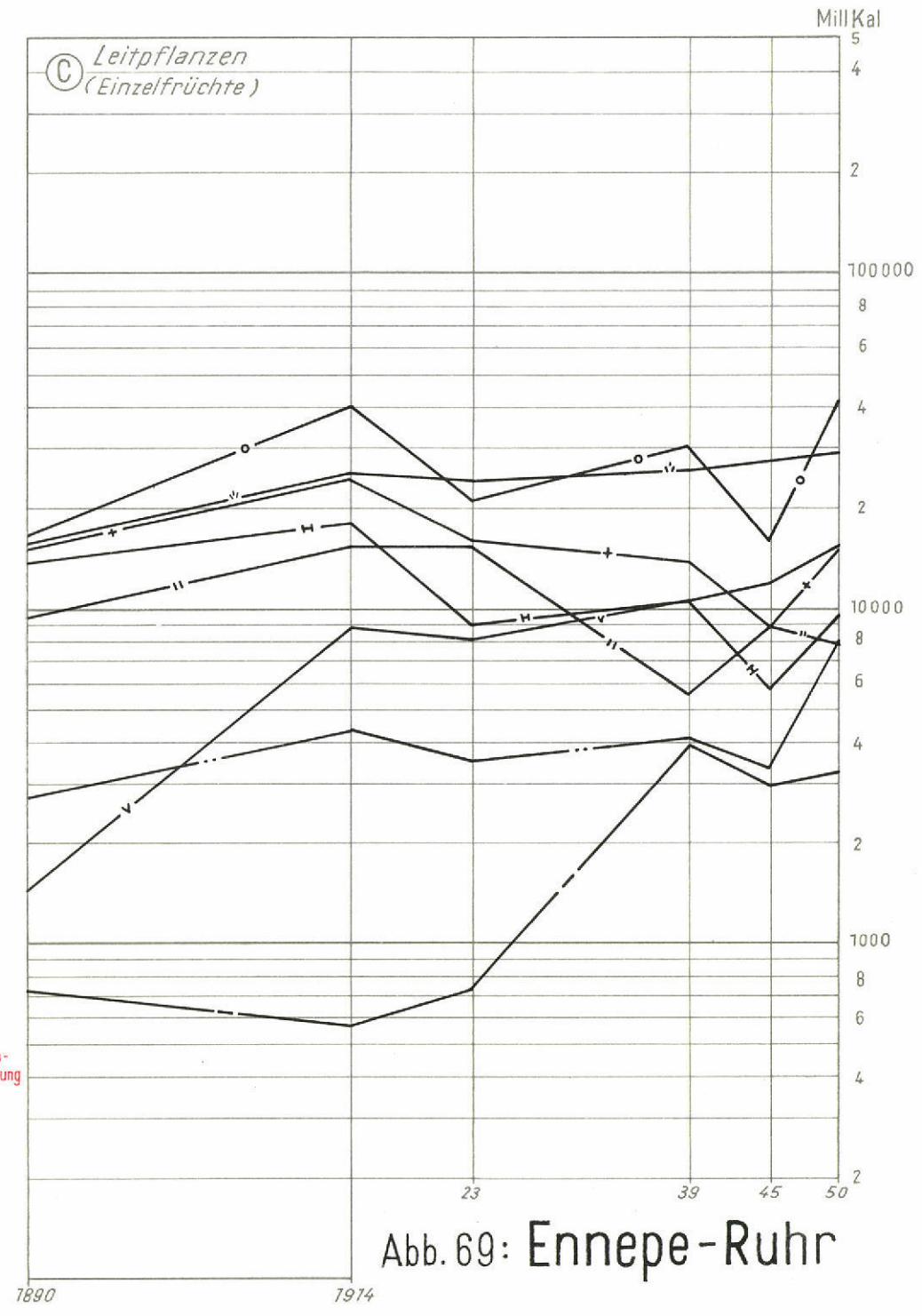
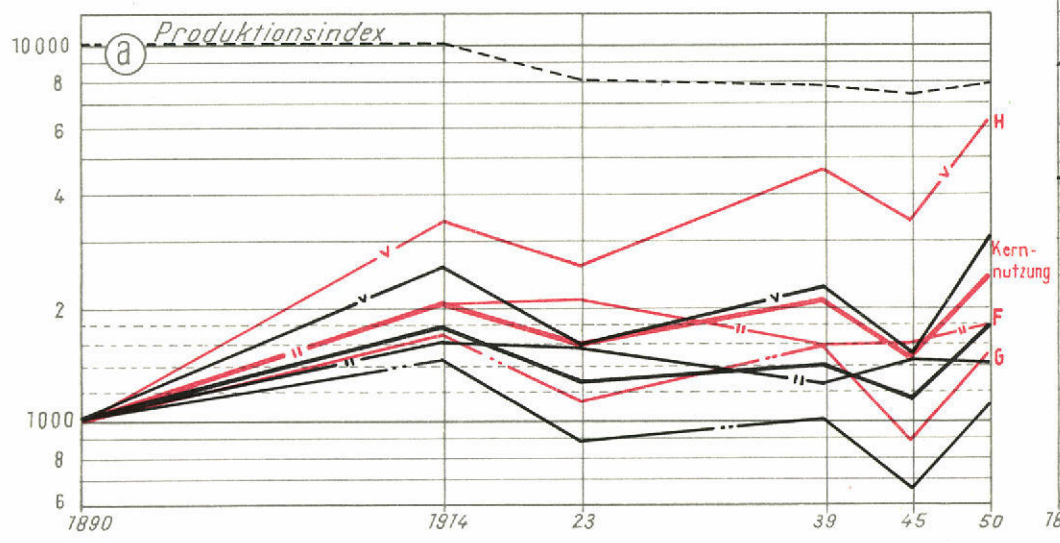
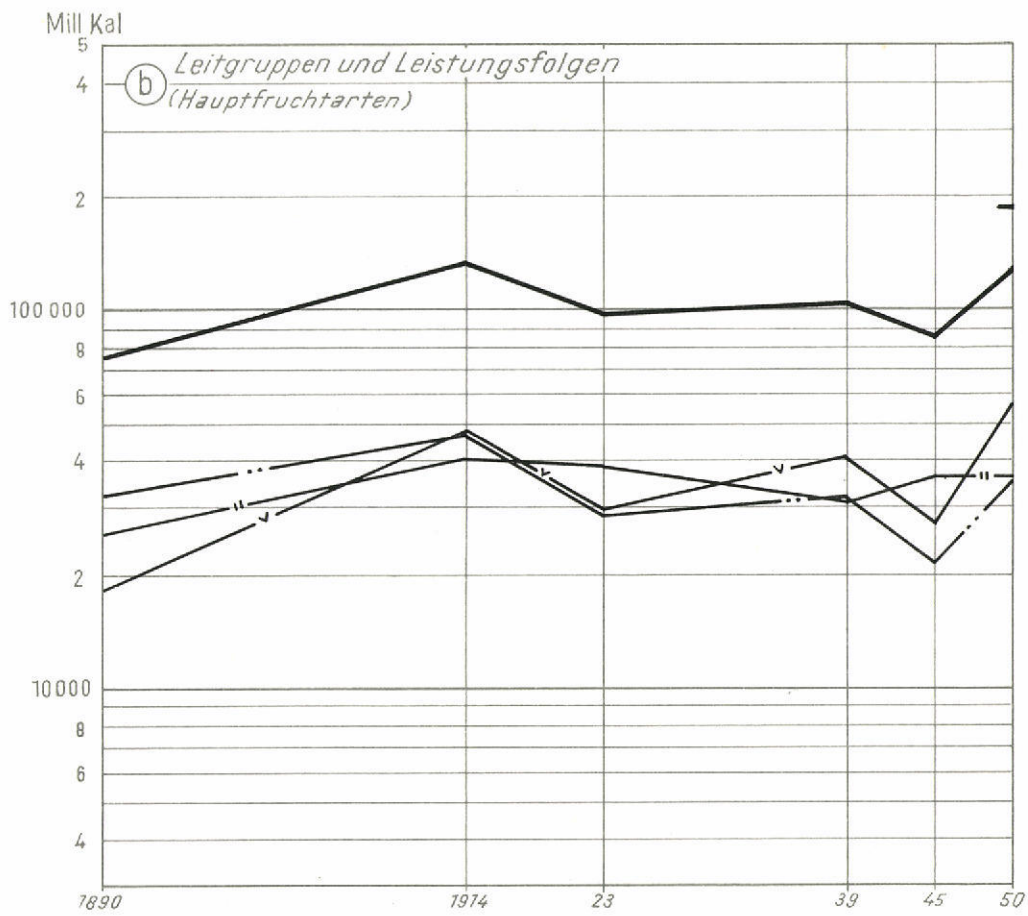


Abb. 69: Ennepe-Ruhr

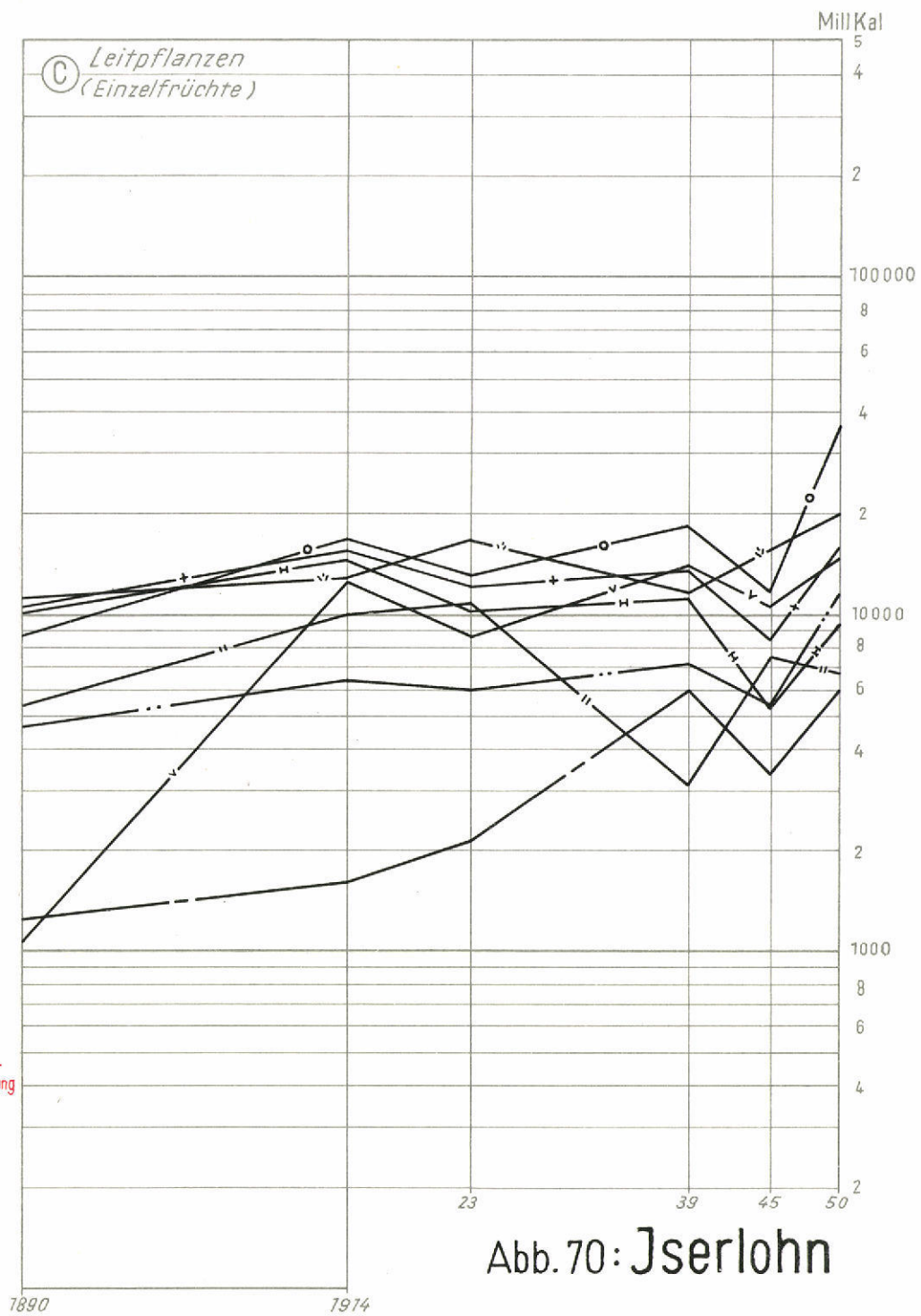
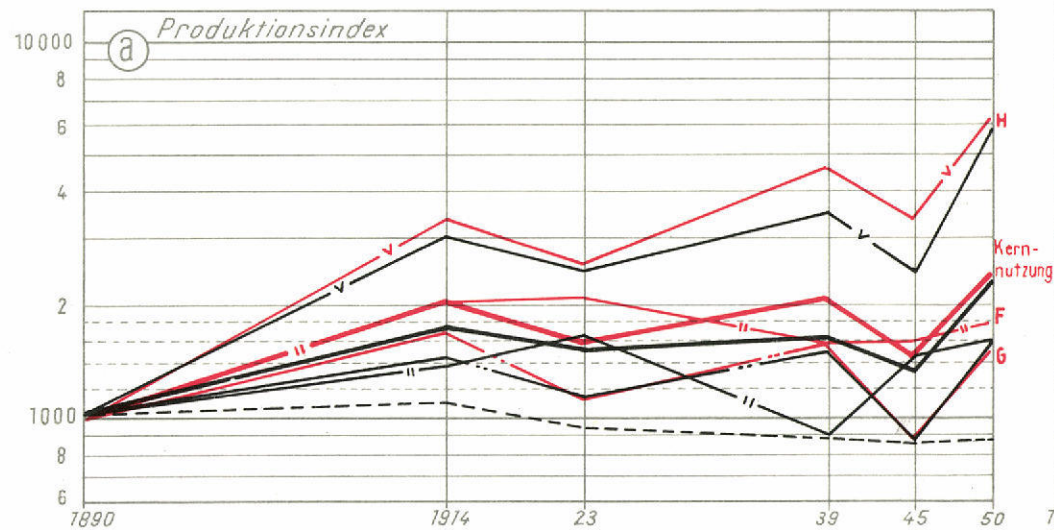
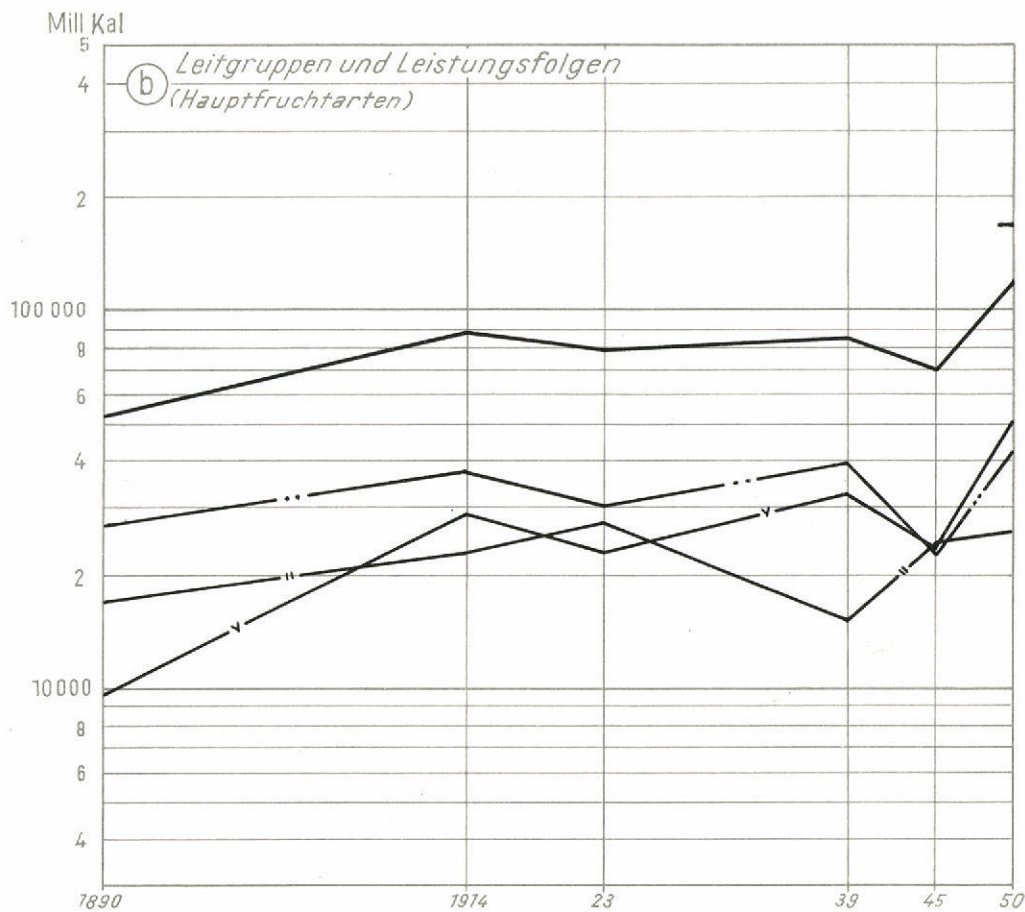


Abb. 70: Jserlohn

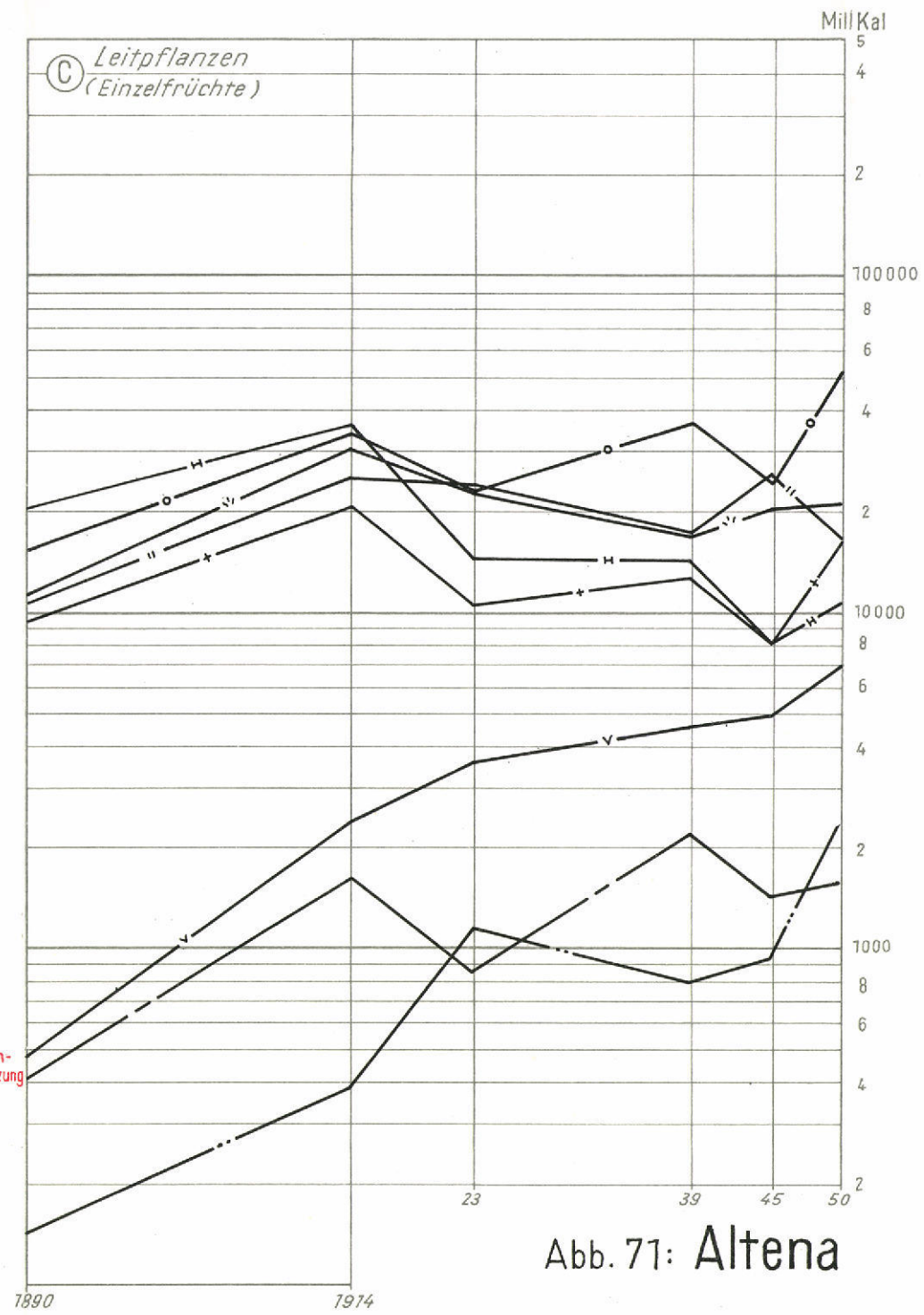
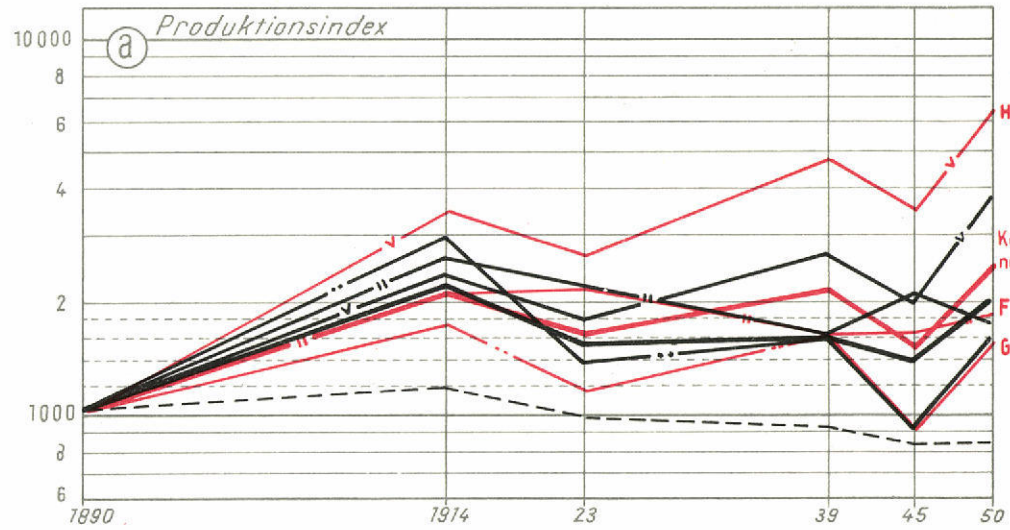
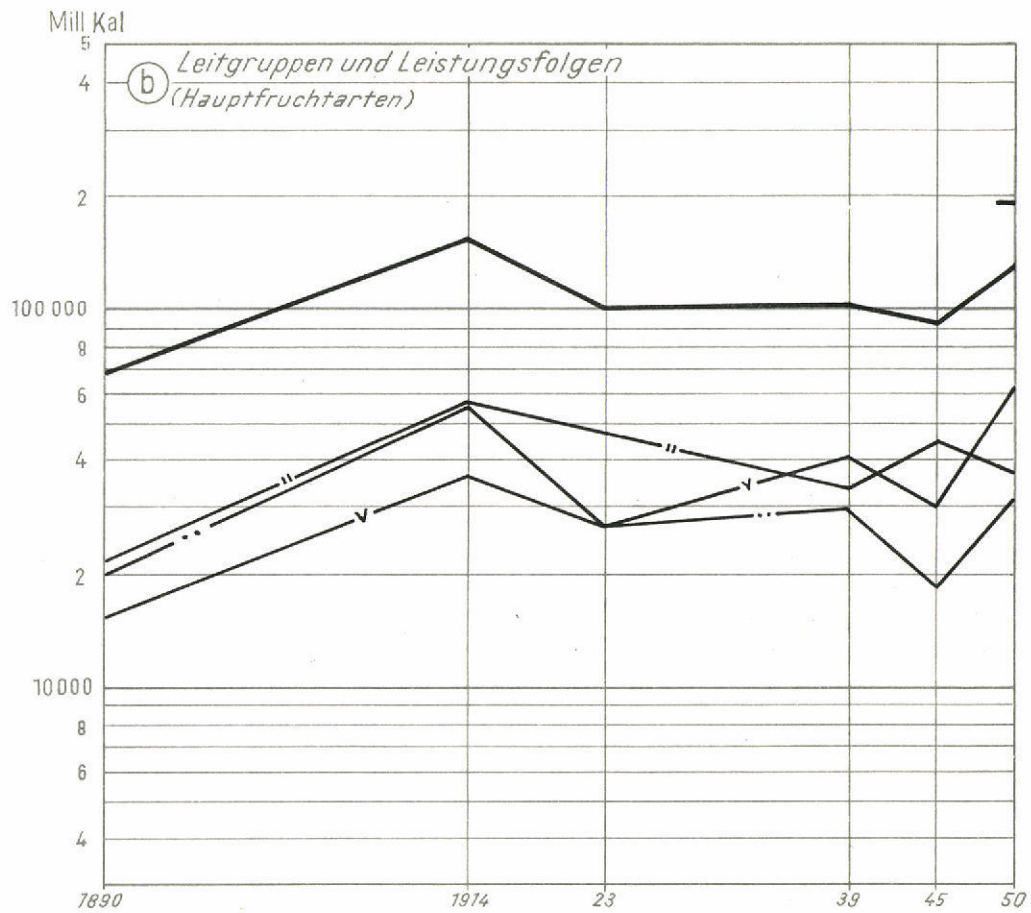


Abb. 71: Altena

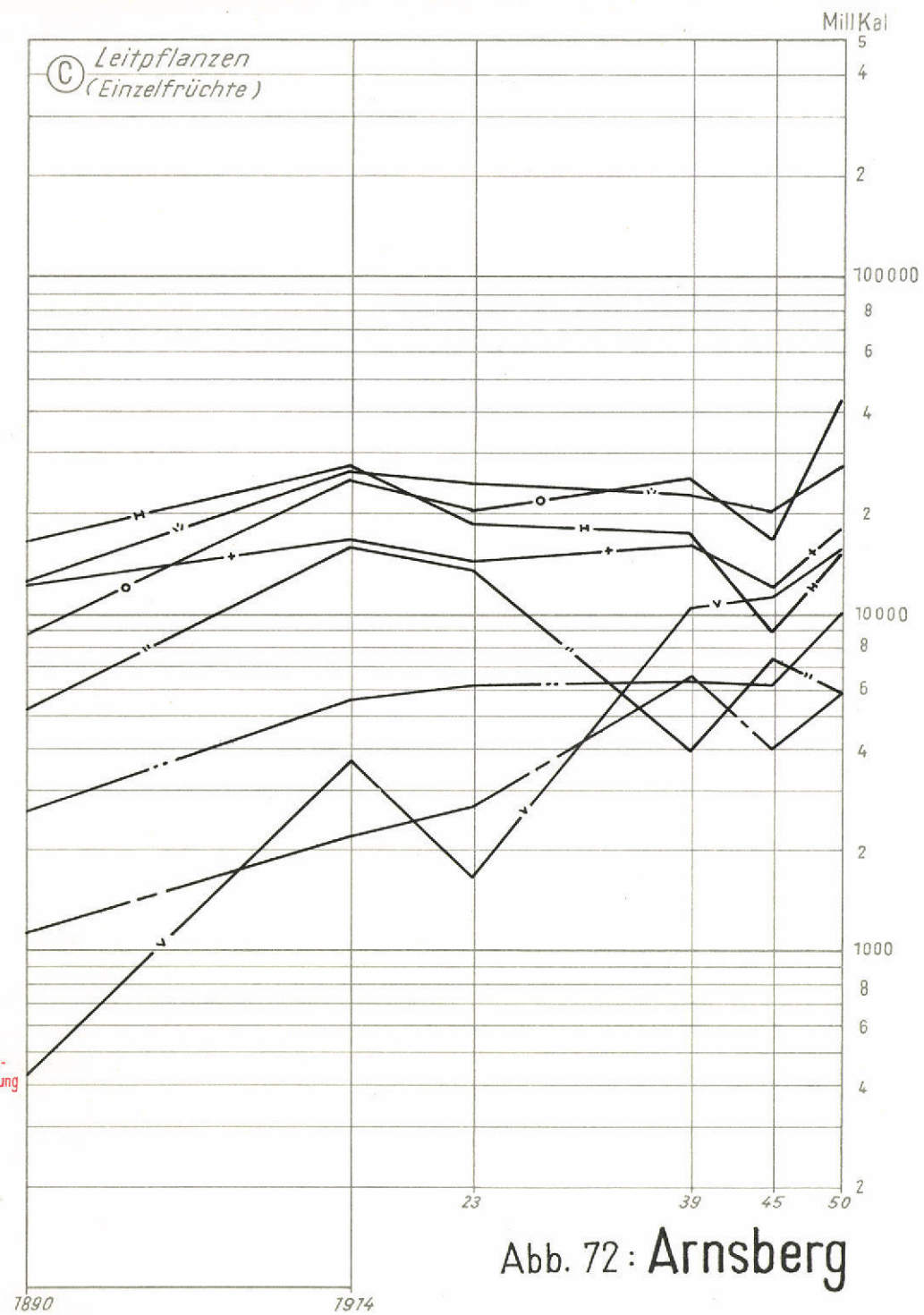
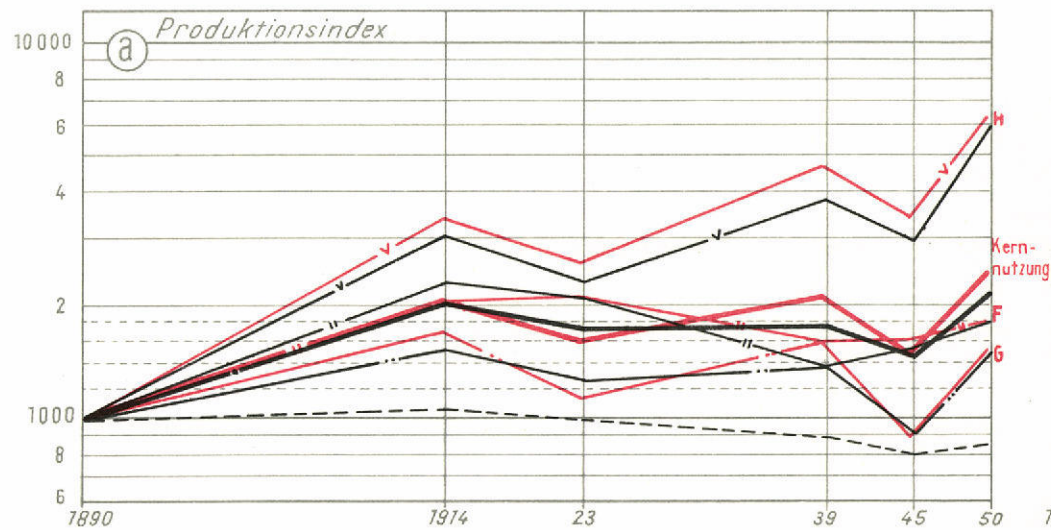
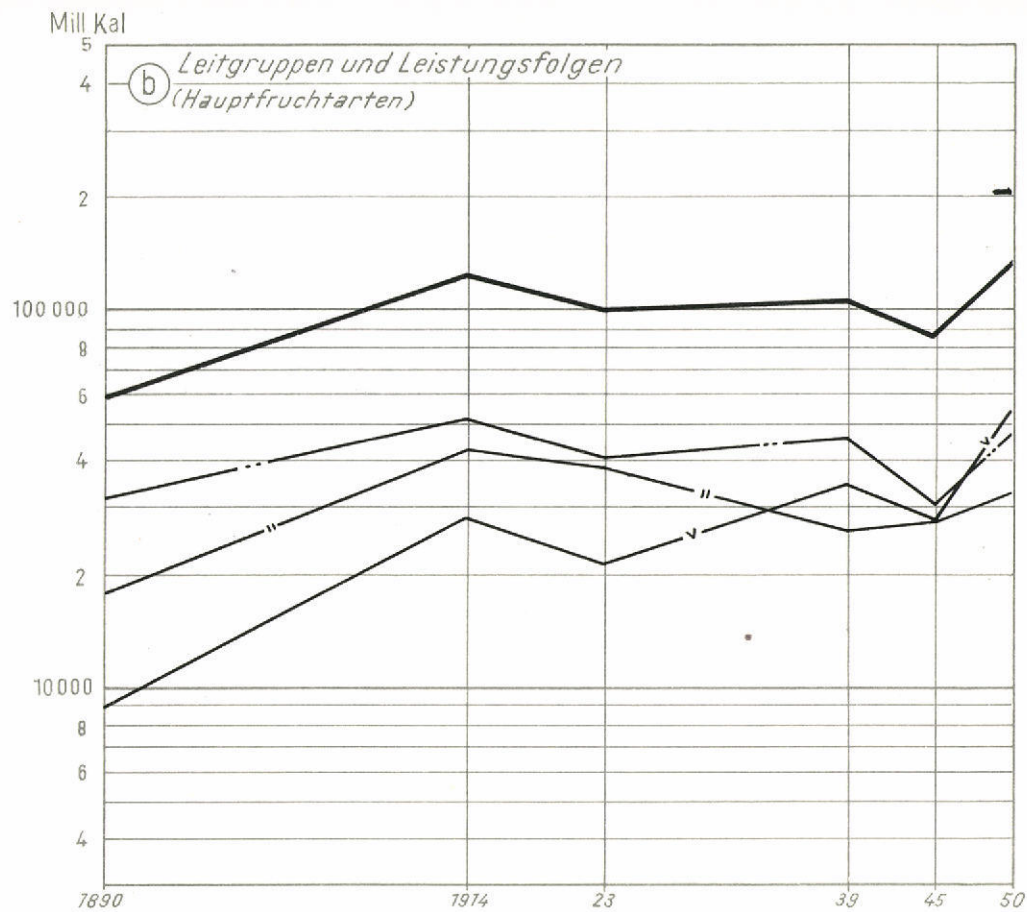


Abb. 72: Arnsberg

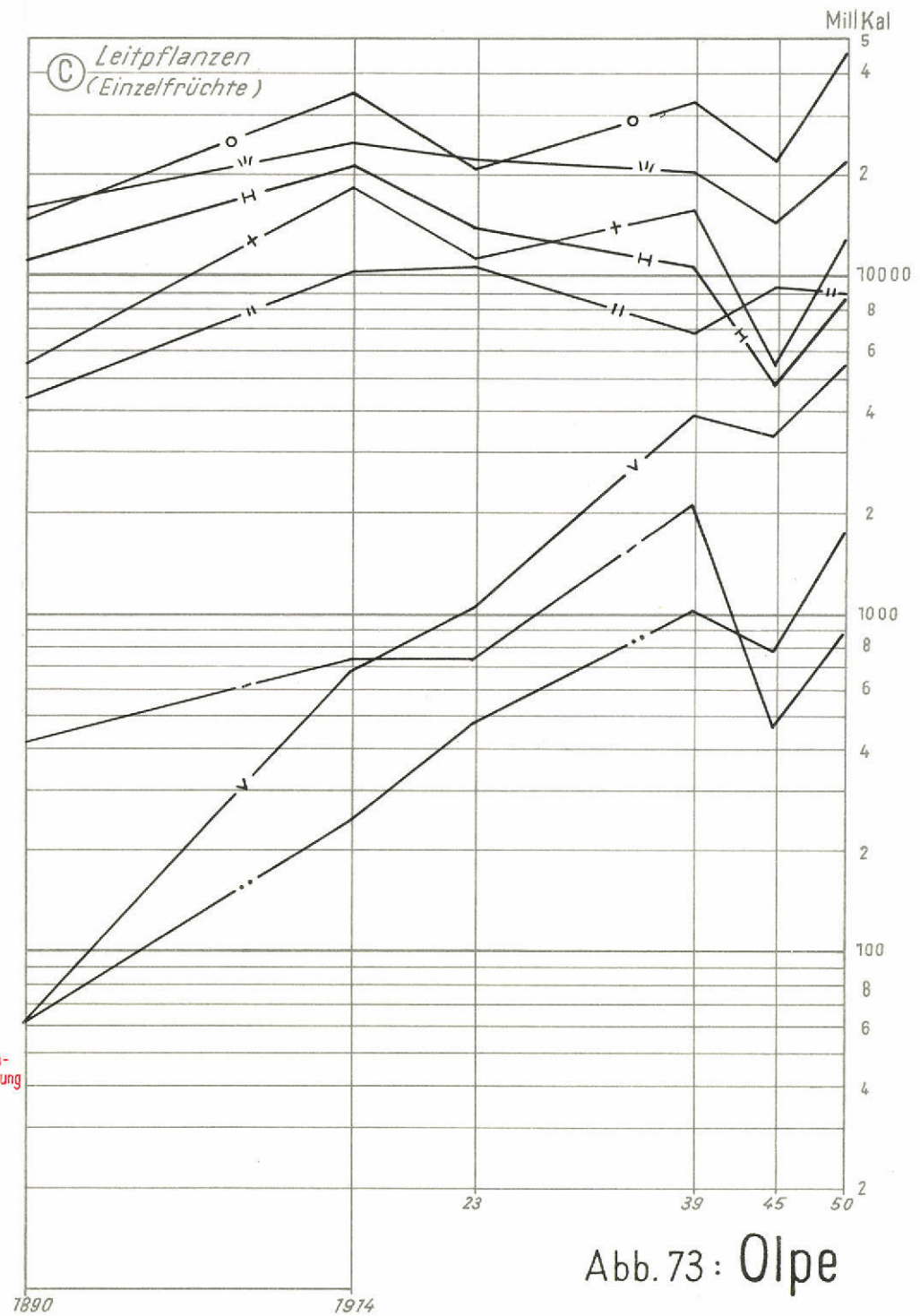
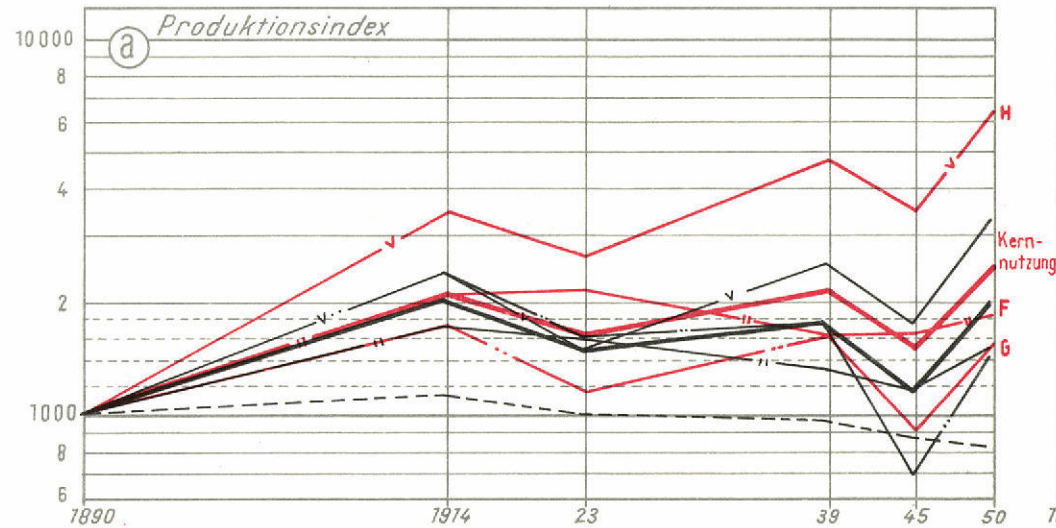
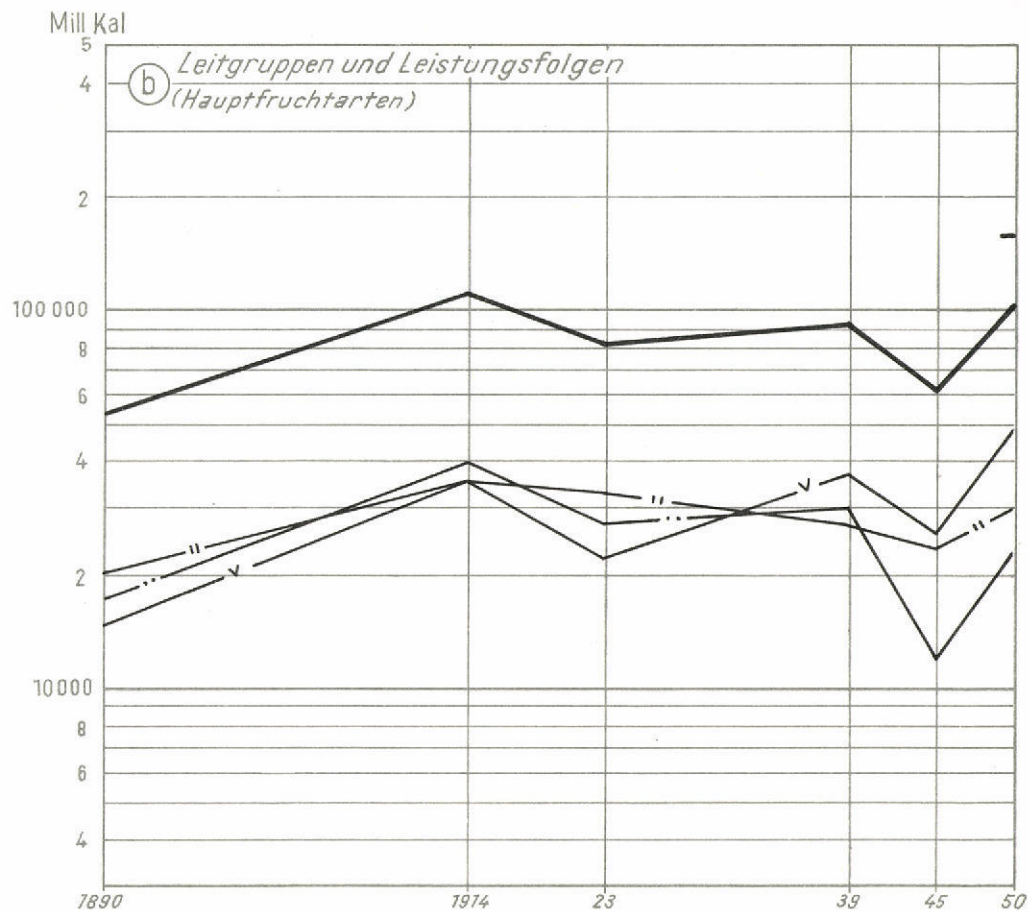


Abb. 73: Olpe

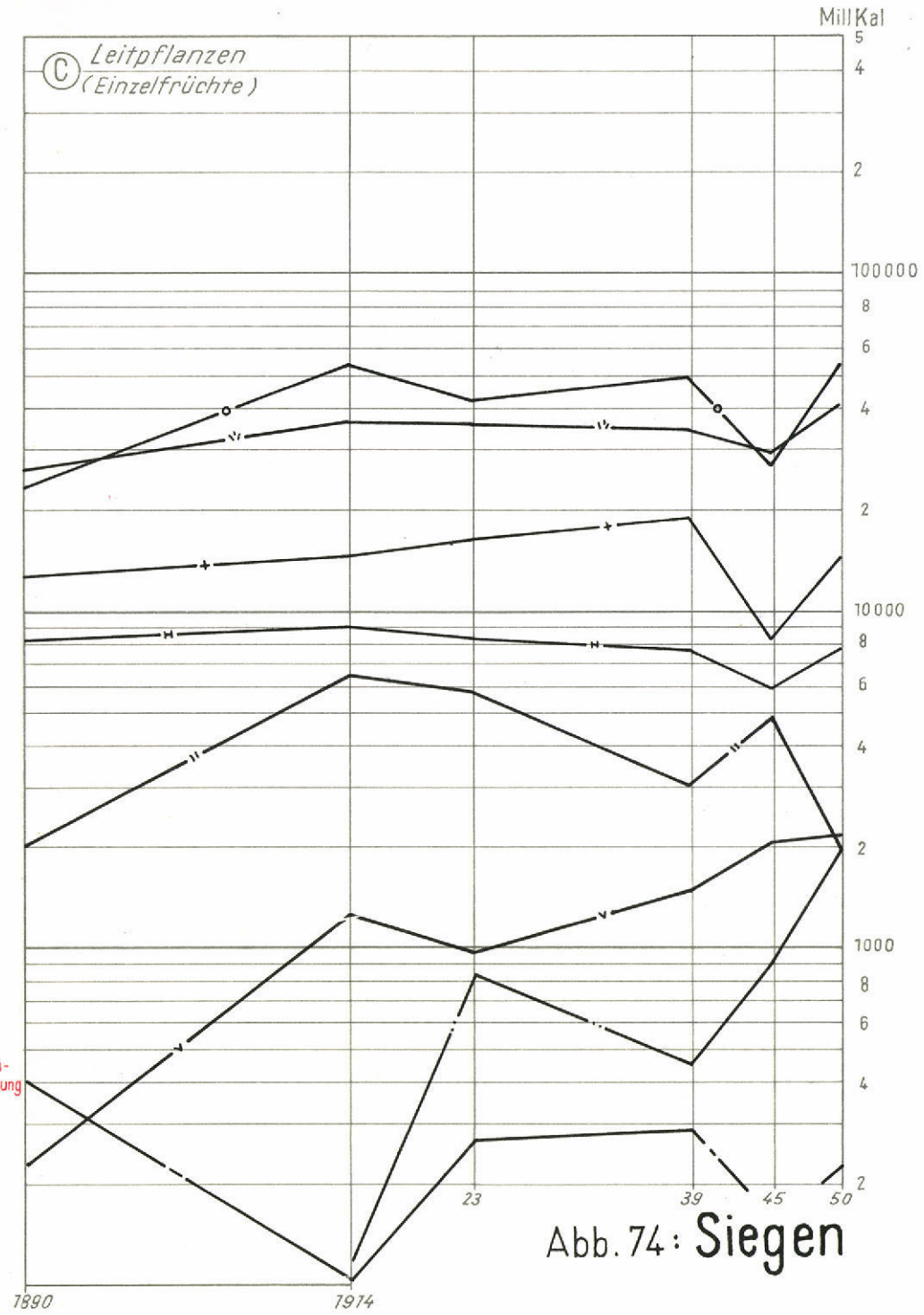
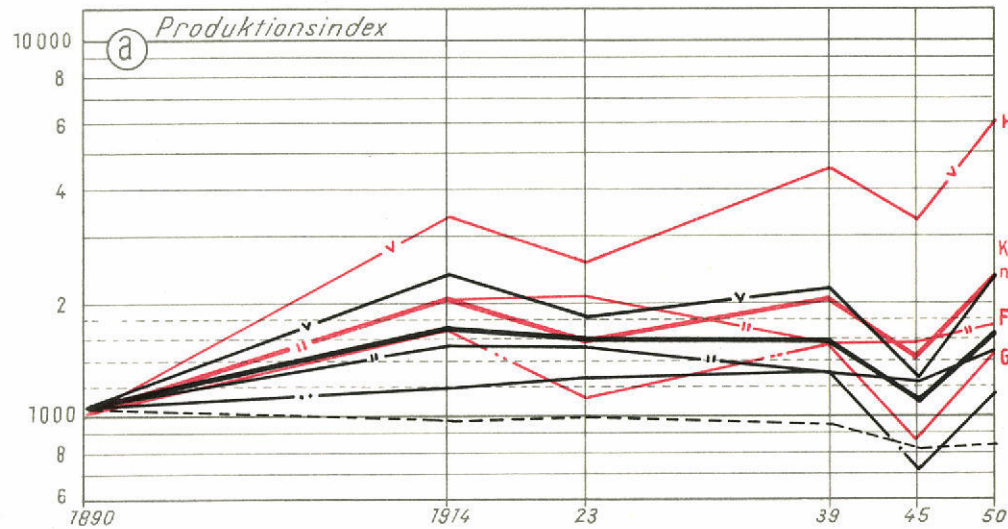
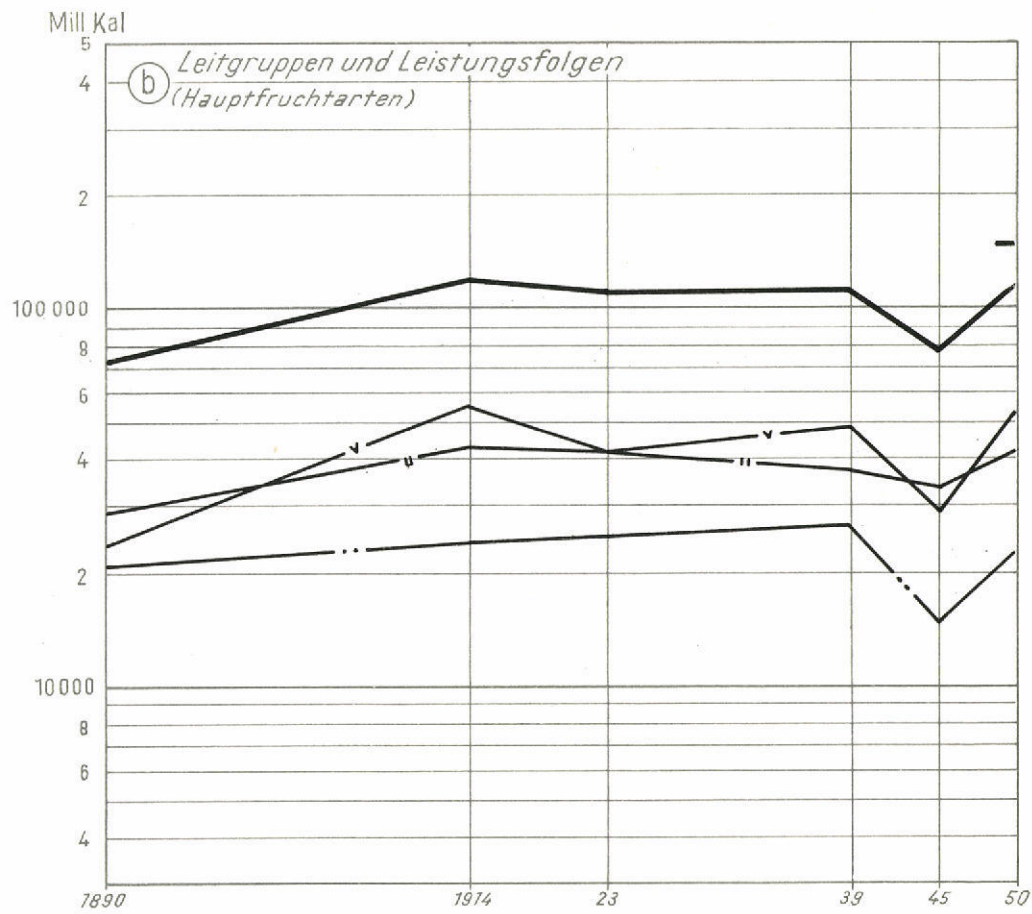


Abb. 74: Siegen

Legende zu Abb. 39 — 74

a) **Produktionsindex** (= Ertragsentwicklung)

- — — Nutzfläche
- Kernnutzung
- . . — Getreide (G)
- v — Hackfrüchte (H)
- || — Futterpflanzen (F)

rot = Westfalen; schwarz = Kreis

b) **Leitgruppen** (= Hauptfruchtarten)

- Kernnutzung
- . . — Getreide
- v — Hackfrüchte
- || — Futterpflanzen
- Gesamtproduktion 1950

c) **Leitpflanzen** (= Einzelfrüchte)

- + — Roggen (Rg)
- . . — Weizen (Wz)
- H — Hafer (Hf)
- — — Gerste (Ge)
- o — Kartoffel (Kt)
- v — Futterrübe (Frb)
- || — Klee-Luzerne (Kl/L)
- \ / — Wiesenheu (Wh)